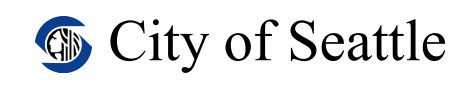


# North Highline Potential Annexation Area

## Potential Annexation Boundaries

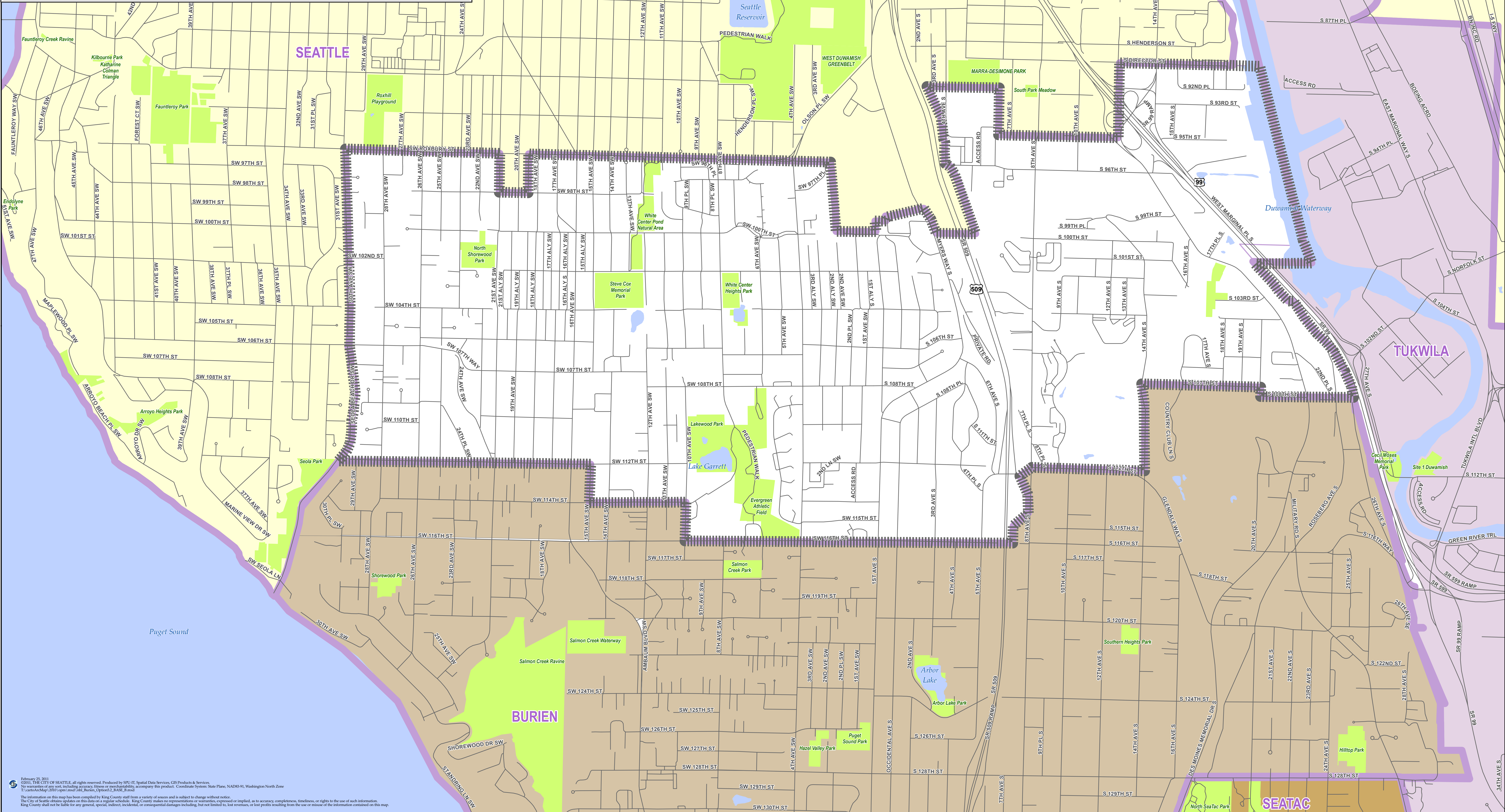
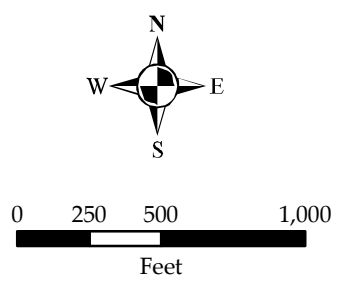


**Park**  
Green square icon

**Waterbody**  
Blue square icon

**Seattle - Proposed Annexation Area**  
Purple square icon

**City Boundary**  
Thick purple line icon



February 23, 2011  
©2011 THE CITY OF SEATTLE, all rights reserved. Produced by SPURIT, Spatial Data Services, GIS Products & Services.  
No warranties of any sort, including accuracy, fitness or availability, accompany this product. Coordinate System: State Plane, NAD83-94, Washington North Zone  
T:\Users\Map\2011\open\msd\1002\_Burien\_Optim52\_Base\_Bound  
The information on this map has been compiled by King County staff from a variety of sources and is subject to change without notice.  
The City of Seattle obtains updates on this data on a regular schedule. King County makes no representations or warranties, expressed or implied, as to accuracy, completeness, timeliness, or rights to the use of such information.  
King County shall not be liable for any general, special, indirect, incidental, or consequential damages including, but not limited to, lost revenues, or lost profits resulting from the use or misuse of the information contained on this map.