Fire Station #28

USAR/MMST EQUIPMENT STORAGE BUILDING

Urban Search & Rescue / Metro Medical Strike Team

Schreiber Starling & Lane

ARCHITECTS

City Council Presentation

DPD Master Use Permit #3018085

Vicinity

Location

Site Context

Fire Station #28 **USAR/MMST BUILDING - LOCATION**

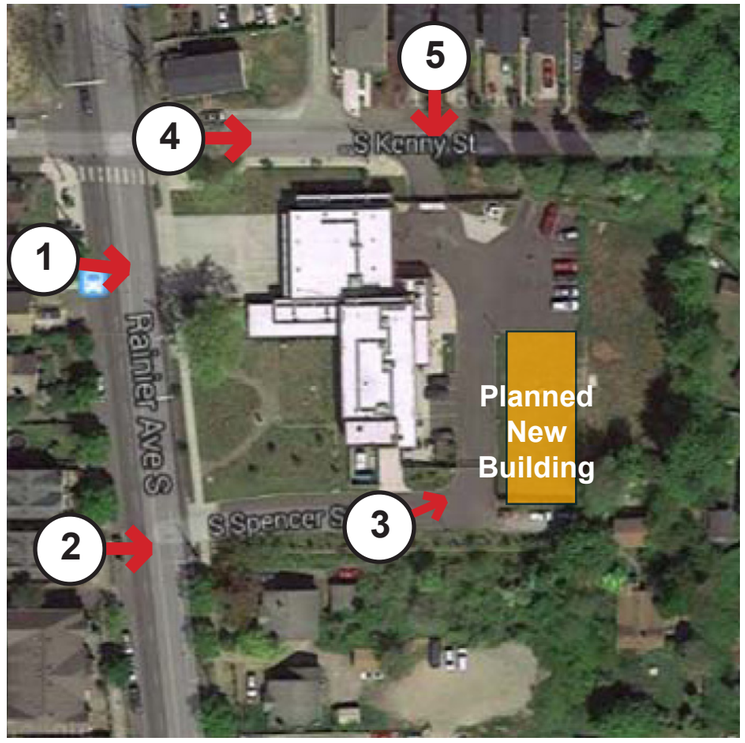

Fire Station #28 **USAR/MMST BUILDING - CONTEXT**

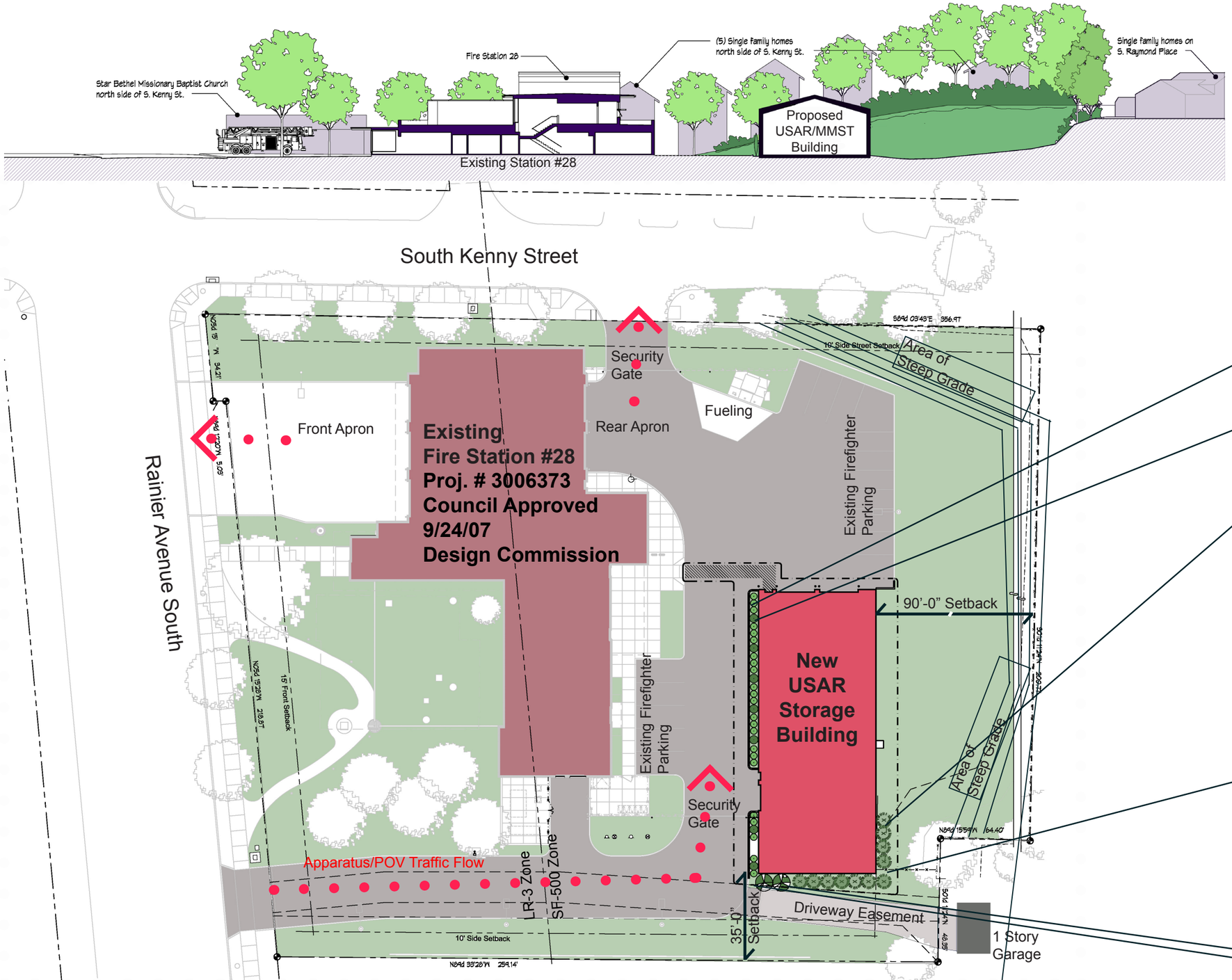



Fire Station #28 **USAR/MMST BUILDING - SITE/LANDSCAPE PLAN**

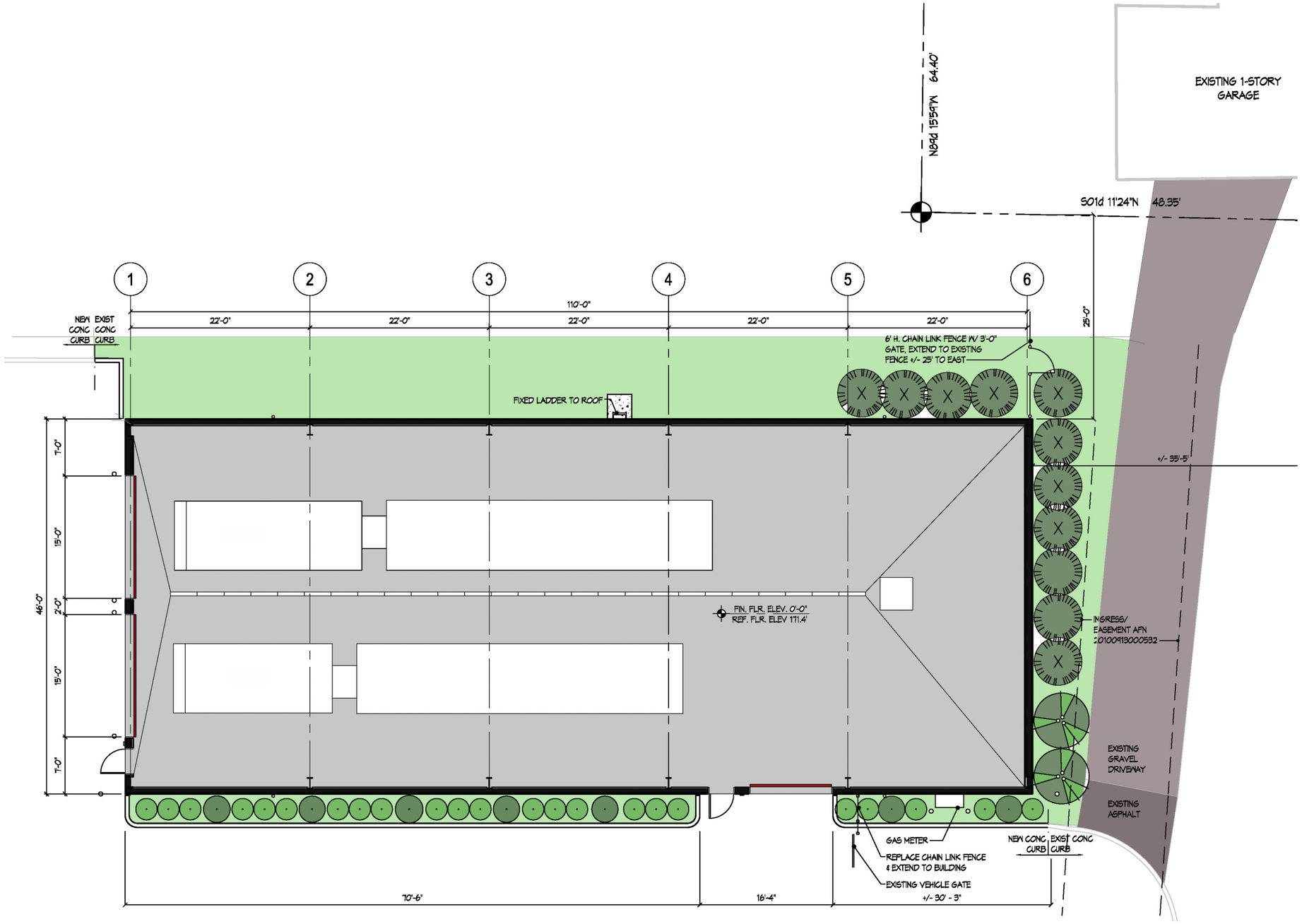

Floor Plan

Scale: NTS

Fire Station #28 **USAR/MMST BUILDING - FLOOR PLAN**

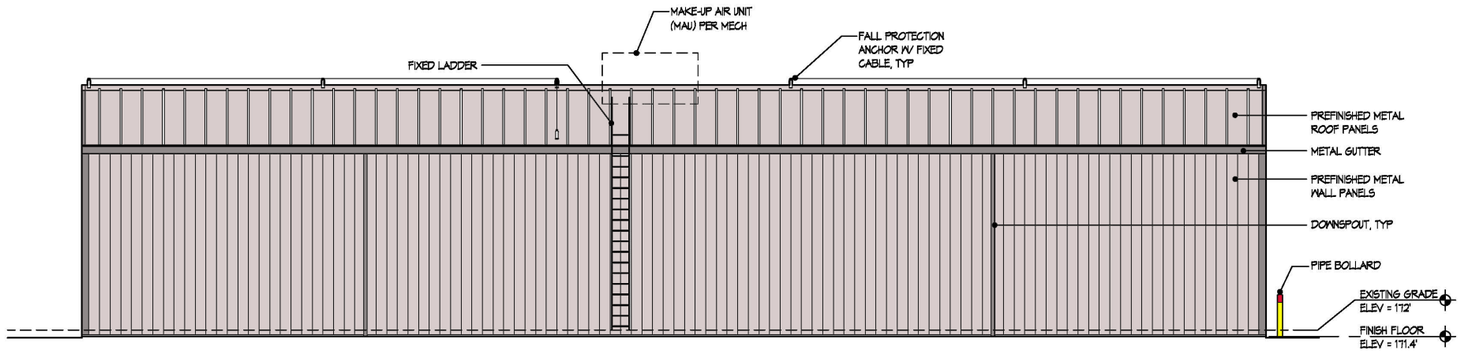

East Elevation

Scale: NTS

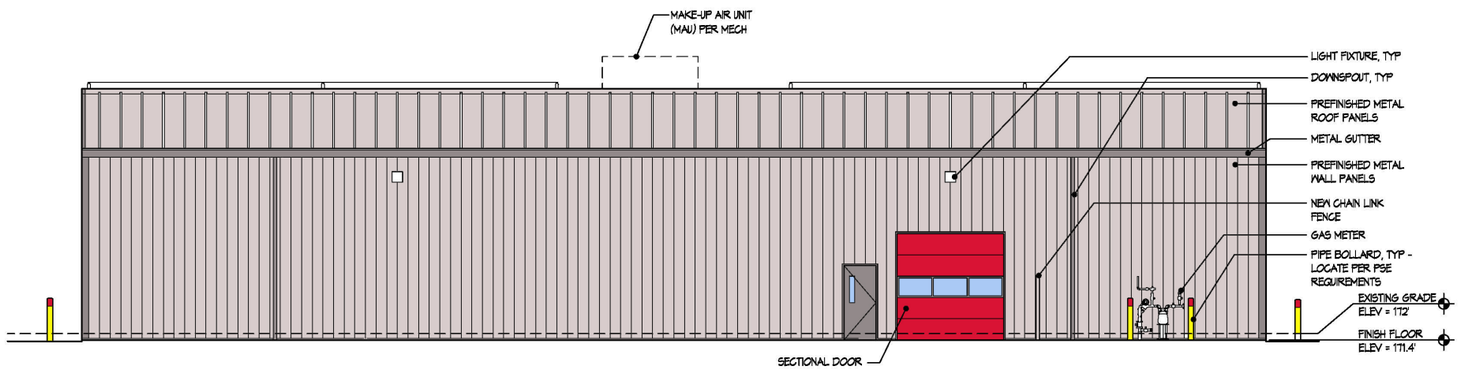

West Elevation

Scale: NTS

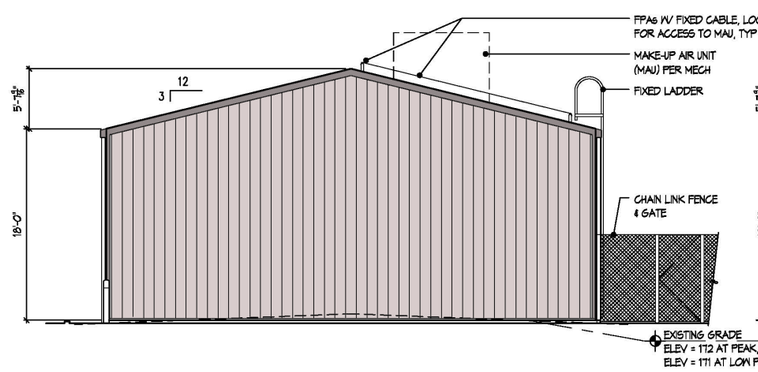

South Elevation

Scale: NTS

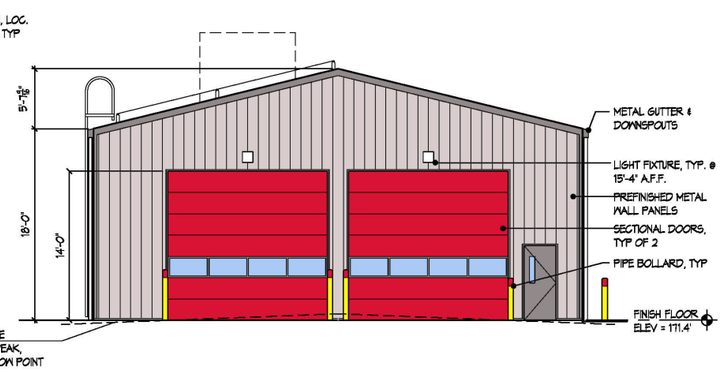

North Elevation

Scale: NTS



Fire Station #28 **USAR/MMST BUILDING - EXTERIOR**

Fire Station #28 **USAR/MMST BUILDING - VIEW FROM REAR APRON**

Fire Station #28 **USAR/MMST BUILDING - VIEW FROM RAINIER AVE. S.**

Fire Station #28 **USAR/MMST BUILDING - VIEW FROM SOUTH ENTRY DRIVE**

Fire Station #28 **USAR/MMST BUILDING - VIEW FROM NORTH ENTRY DRIVE**

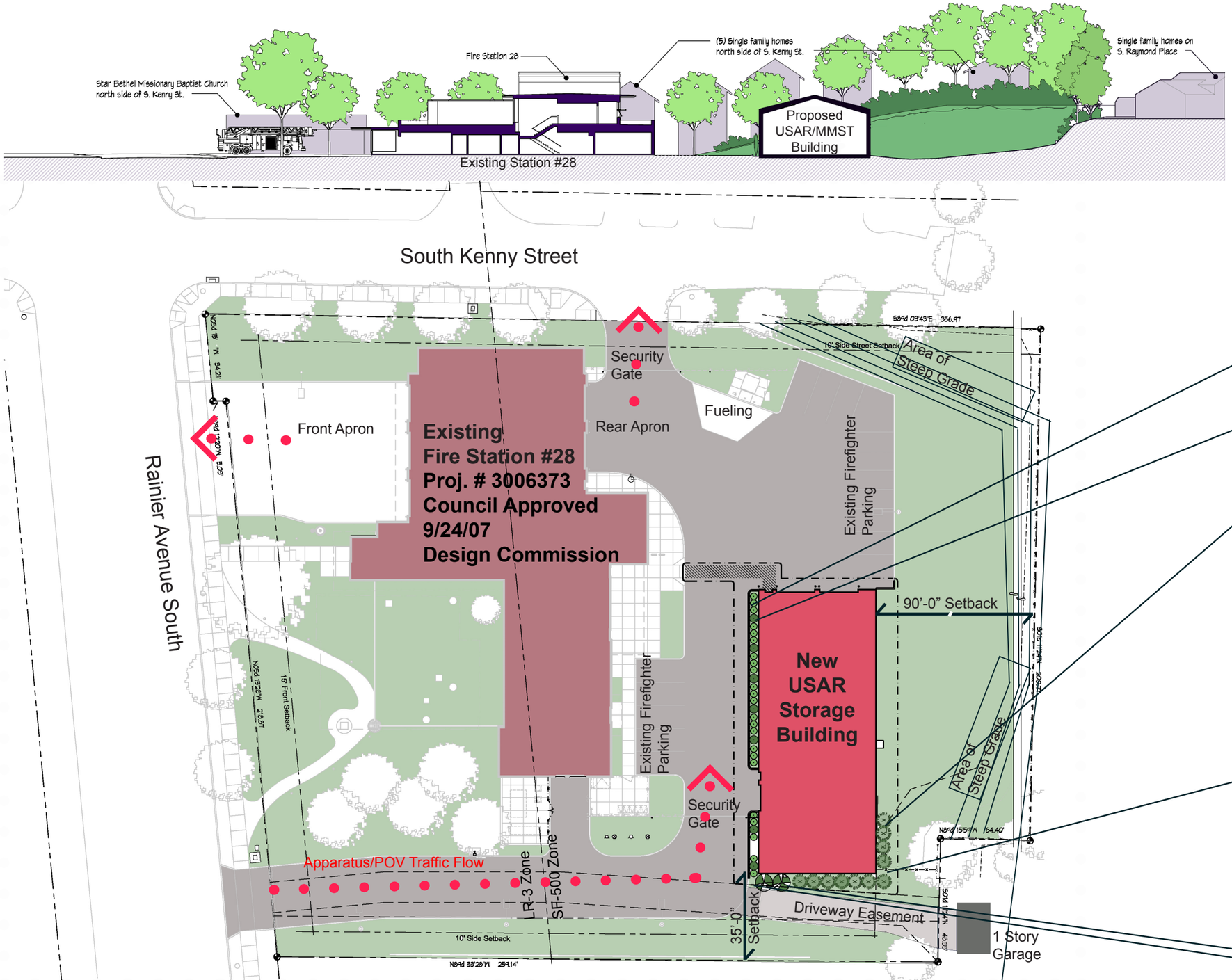



Fire Station #28 **USAR/MMST BUILDING - SITE/LANDSCAPE PLAN**