Single Family Undersized Lots Map Folio

Lot area, in square feet

Parcels in SF5000
- less than 2,500
- 2,500 to less than 3,200
- 3,200 to less than 3,750
- 3,750 to less than 5,000

Parcels in SF7200
- less than 5,400
- 5,400 to less than 7,200

Parcels in SF9600
- less than 7,200
- 7,200 to less than 9,600

N

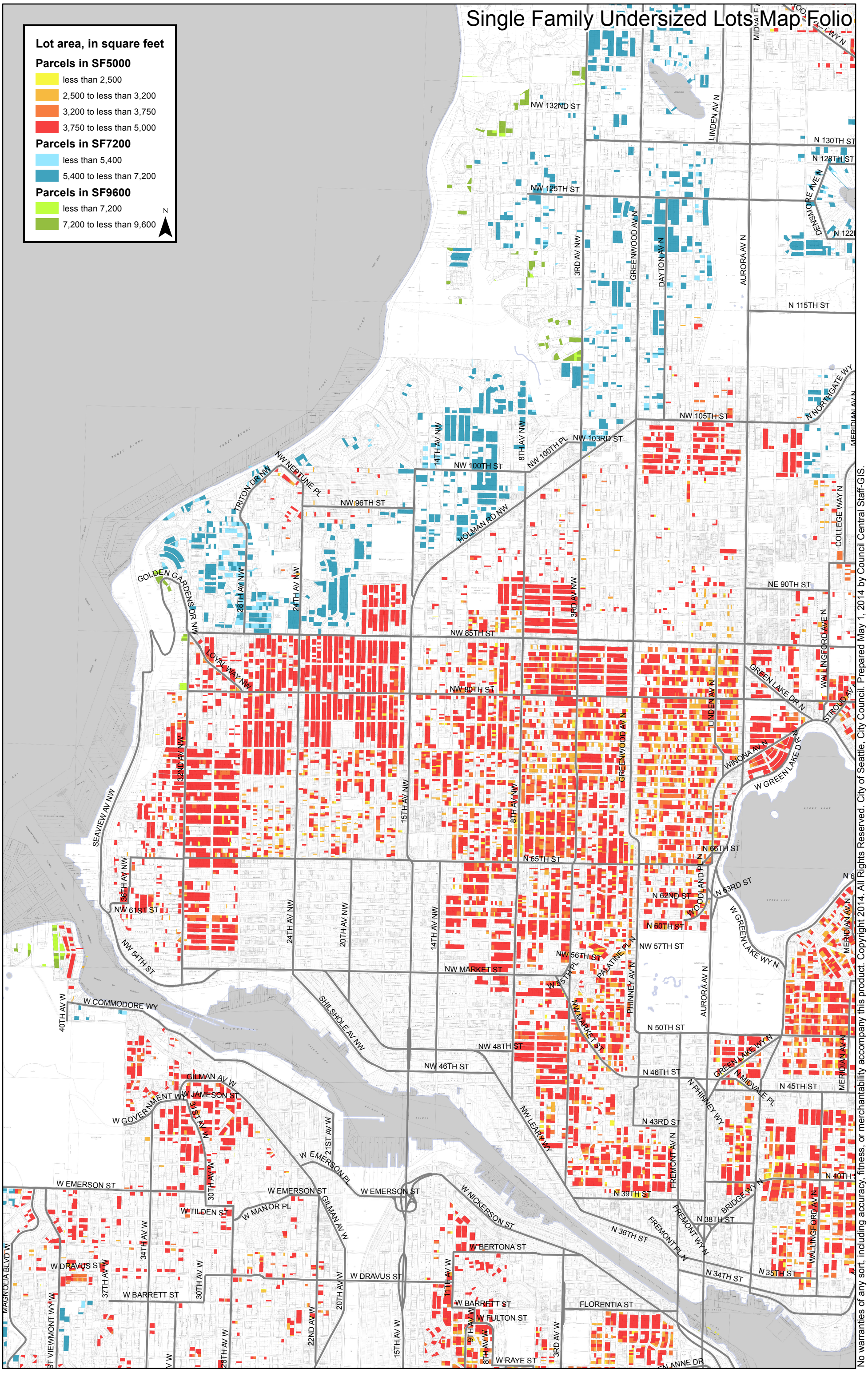

No warranties of any sort, including accuracy, fitness, or merchantability accompany this product. Copyright 2014. All Rights Reserved. City of Seattle, City Council. Prepared May 1, 2014 by Council Central Staff-GIS.

Single Family Undersized Lots Map Folio

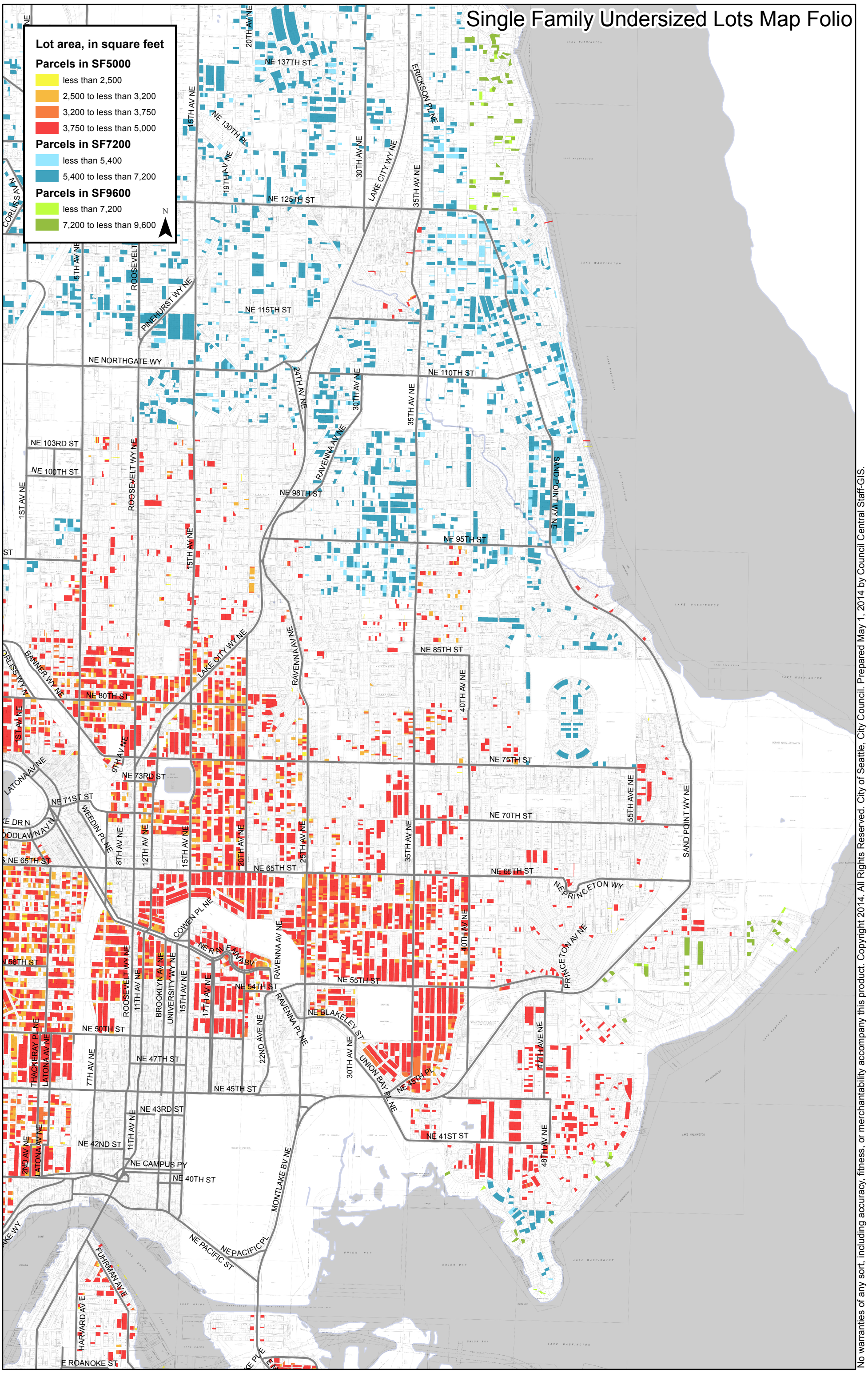

No warranties of any sort, including accuracy, fitness, or merchantability accompany this product. Copyright 2014. All Rights Reserved. City of Seattle, City Council. Prepared May 1, 2014 by Council Central Staff-GIS.

Single Family Undersized Lots Map Folio

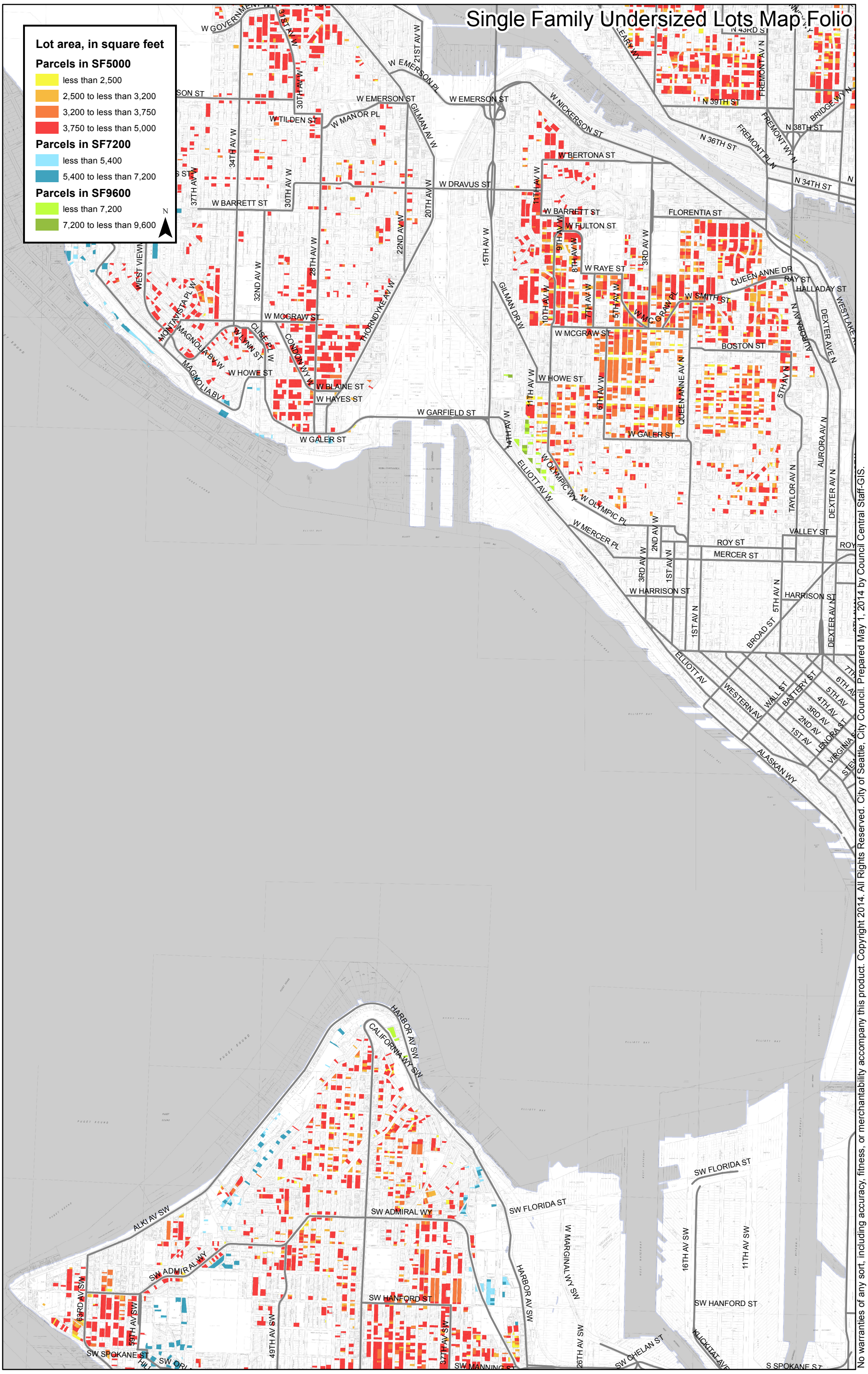

No warranties of any sort, including accuracy, fitness, or merchantability accompany this product. Copyright 2014. All Rights Reserved. City of Seattle, City Council. Prepared May 1, 2014 by Council Central Staff-GIS.

Single Family Undersized Lots Map Folio

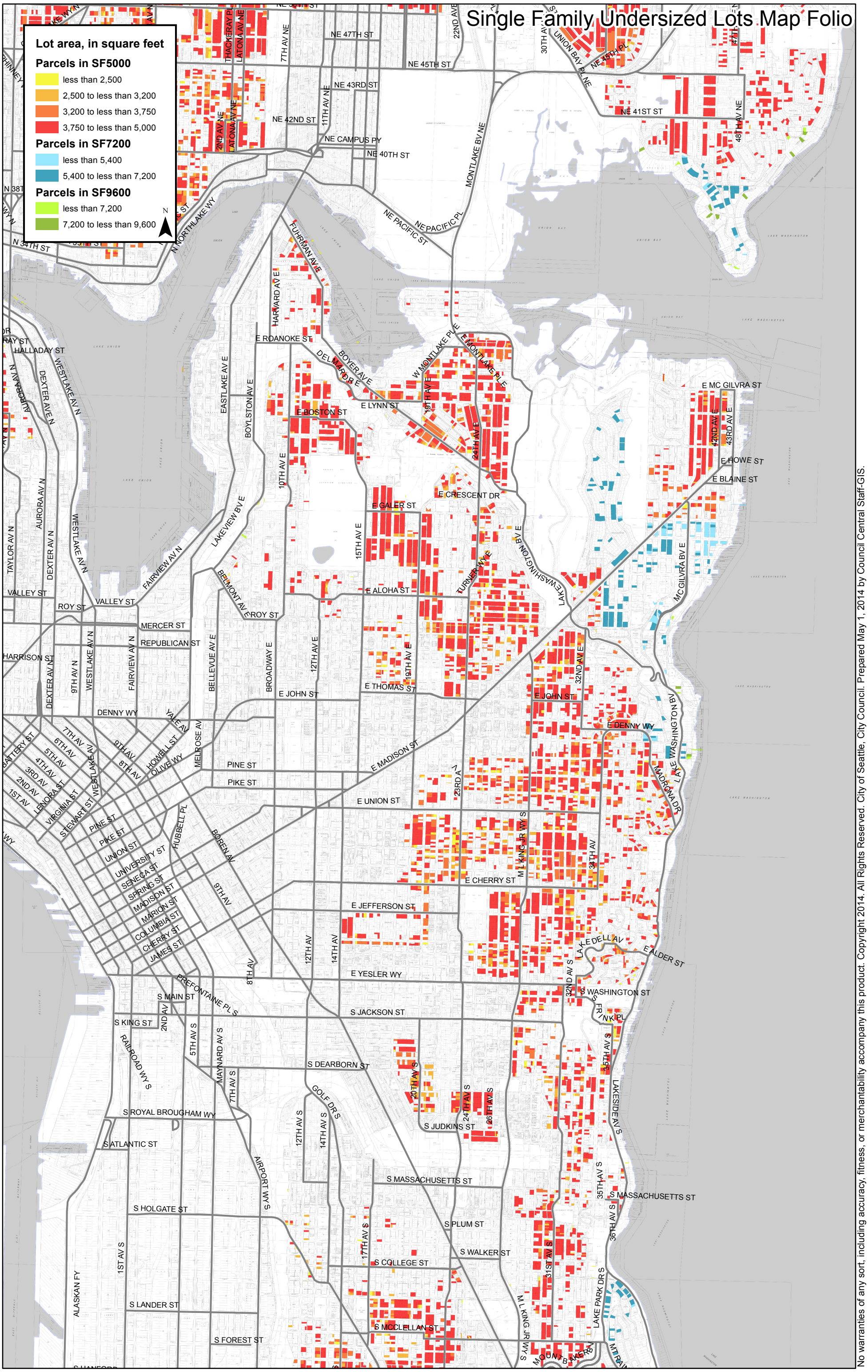

No warranties of any sort, including accuracy, fitness, or merchantability accompany this product. Copyright 2014. All Rights Reserved. City of Seattle, City Council. Prepared May 1, 2014 by Council Central Staff-GIS.

Single Family Undersized Lots Map Folio

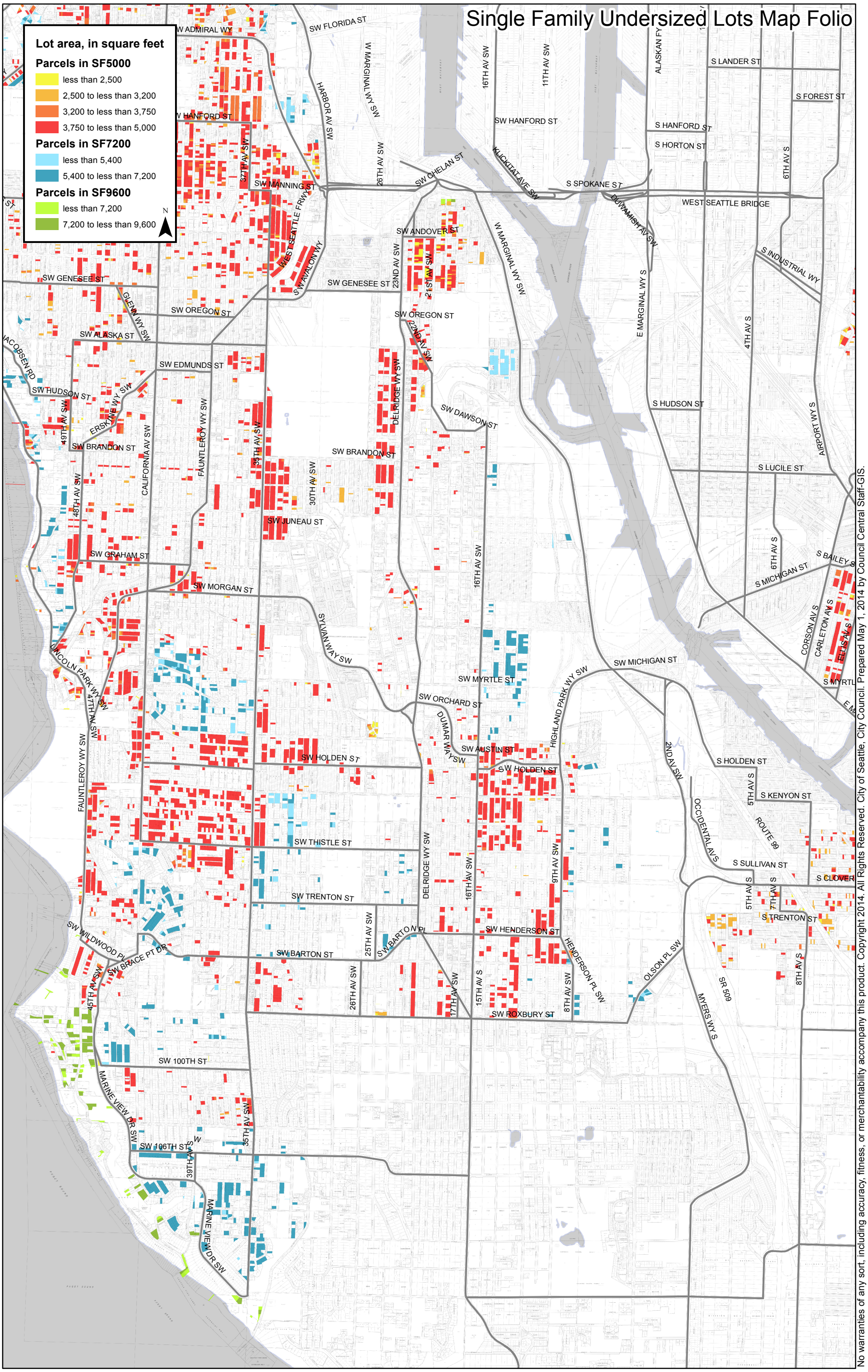

No warranties of any sort, including accuracy, fitness, or merchantability accompany this product. Copyright 2014. All Rights Reserved. City of Seattle, City Council. Prepared May 1, 2014 by Council Central Staff-GIS.

Single Family Undersized Lots Map Folio

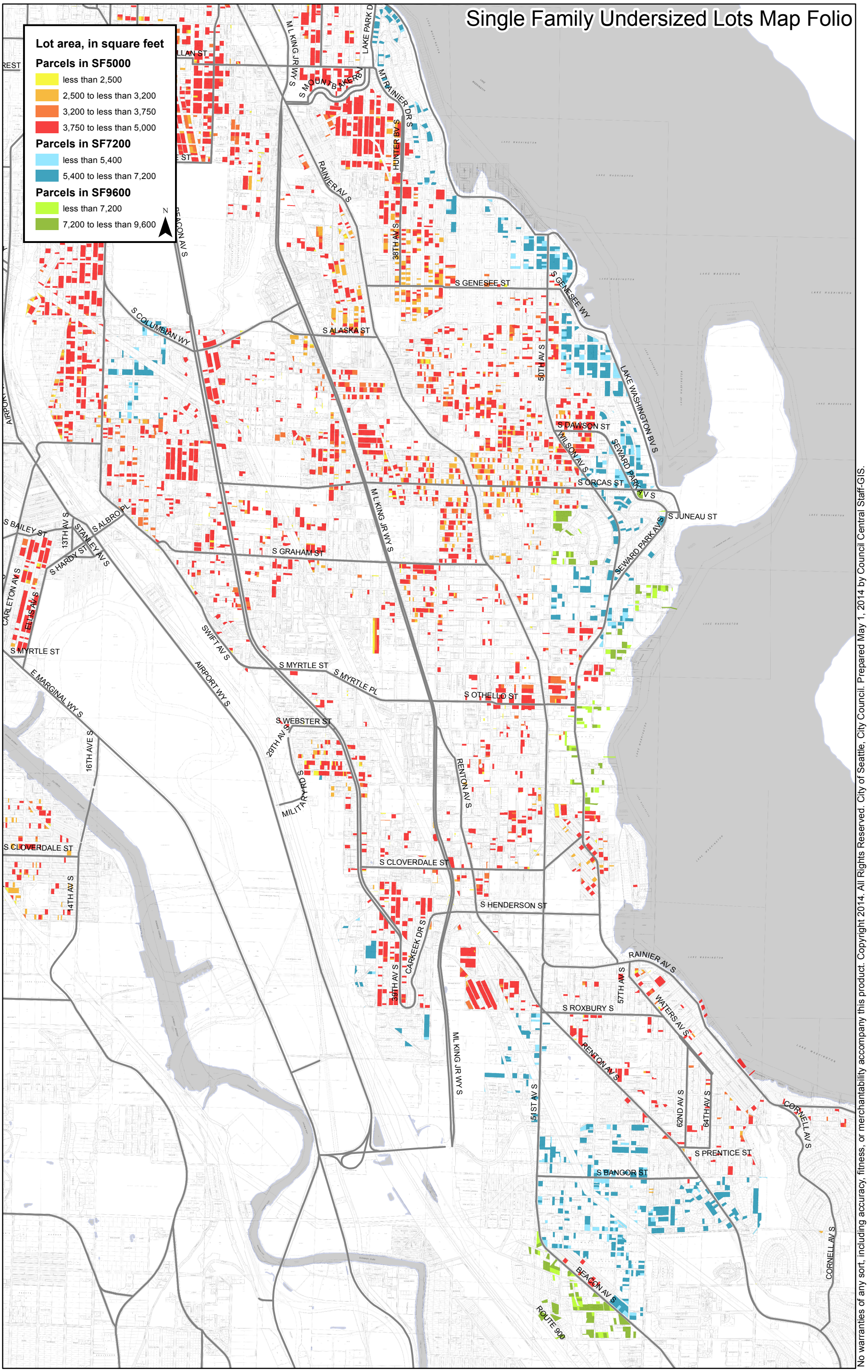

No warranties of any sort, including accuracy, fitness, or merchantability accompany this product. Copyright 2014. All Rights Reserved. City of Seattle, City Council. Prepared May 1, 2014 by Council Central Staff-GIS.