

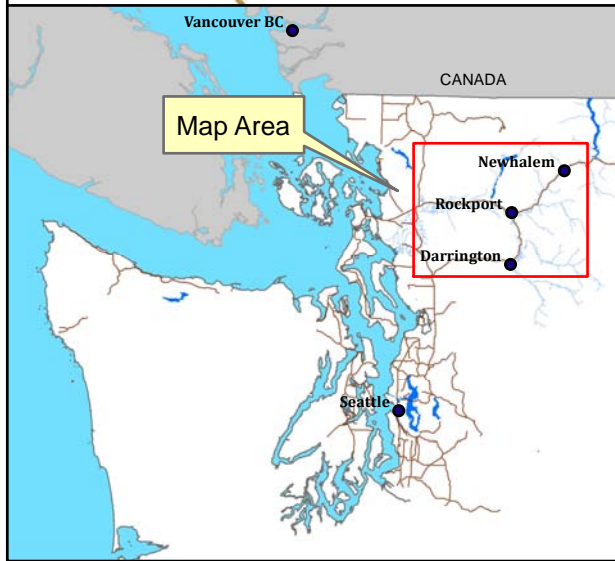
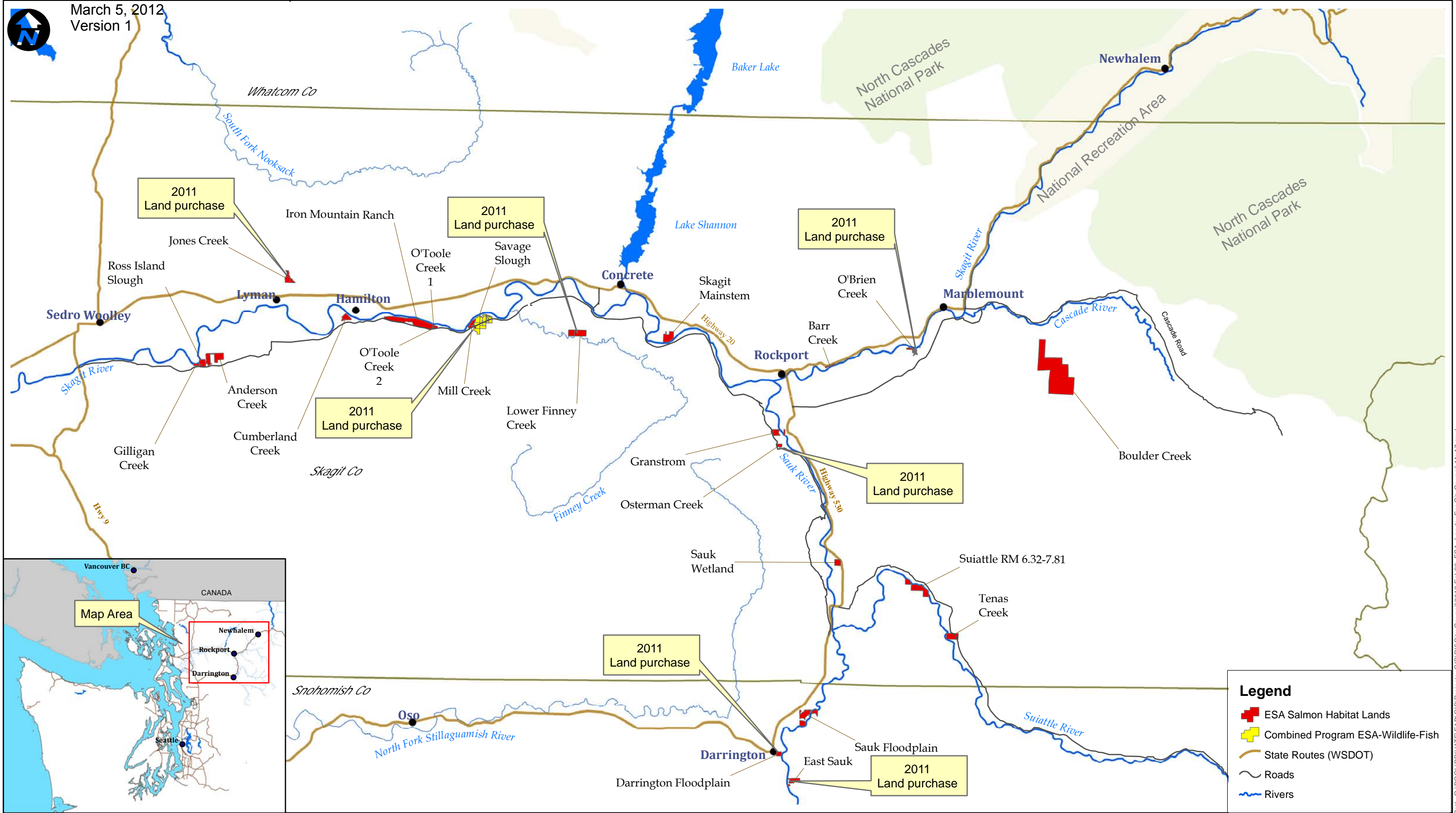


# Seattle City Light - ESA Salmon Habitat Lands

(Snohomish Skagit & Whatcom Counties)

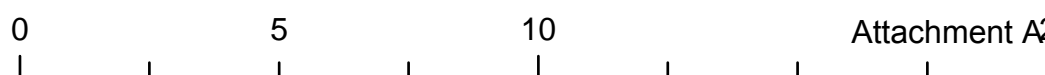
This map is intended for illustrative or informational purposes only and is not intended to modify anything in the legislation.

March 5, 2012  
 Version 1



**Legend**

- ESA Salmon Habitat Lands
- Combined Program ESA-Wildlife-Fish
- State Routes (WSDOT)
- Roads
- Rivers



Path: O:\POOL\PRIVATE\GIS\Projects\_GIS\DK\City Council\2012 Feb\29\_ESA\_Lands\_For City Council 11x17.mxd