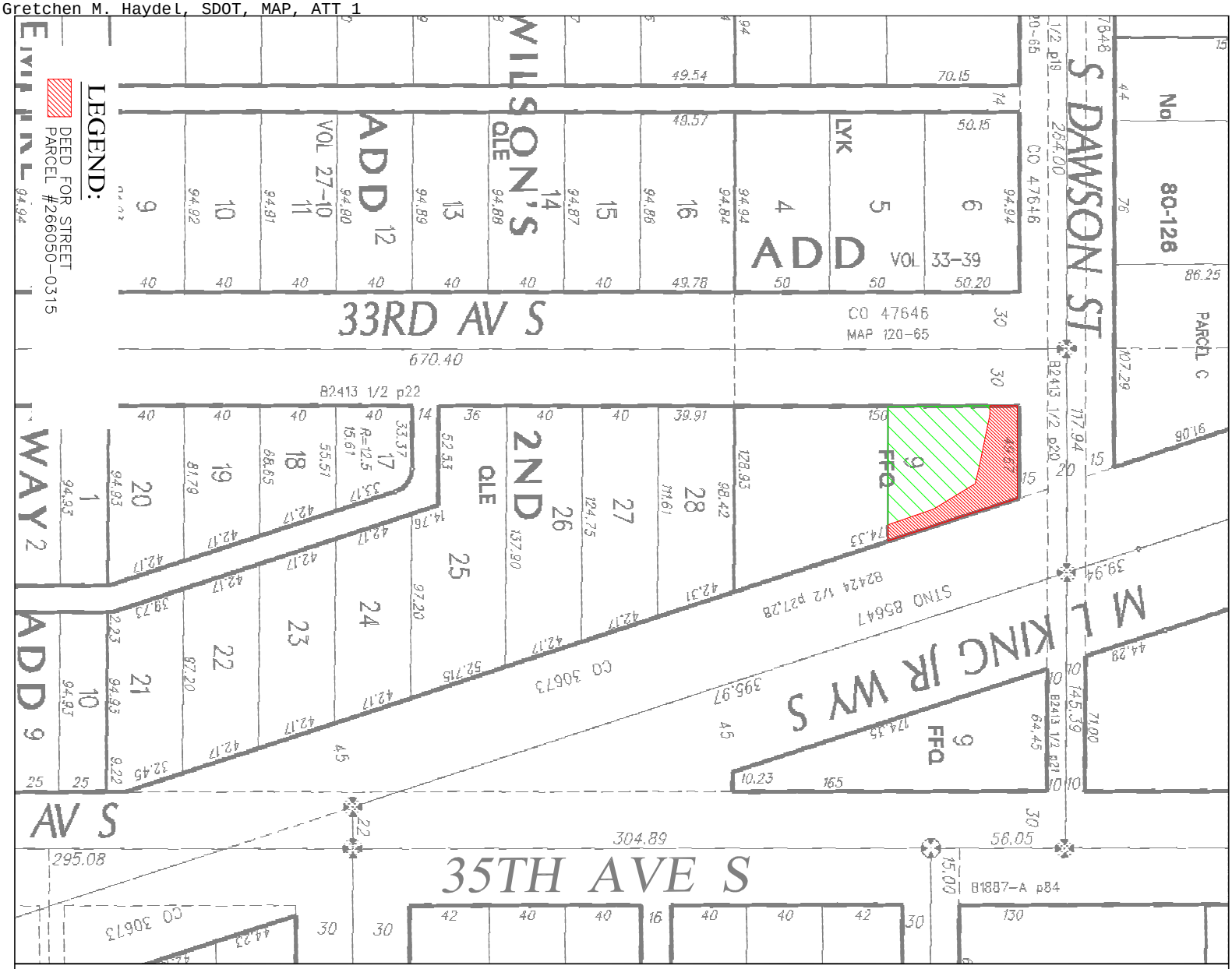
LEGEND:
DEED FOR STREET
PARCEL #266050-0315
33RD AV S
35TH AVE S
S DAWSON ST
M L KING JR WY S
WILSON'S
ADD
2ND
QLE
LYK
FFQ
CO 47646
MAP 120-65
B2413 1/2 p22
B2413 1/2 p20
B2413 1/2 p21
B1887-A p84
STNO 85647
CO 30673
PARCEL C
No 80-126

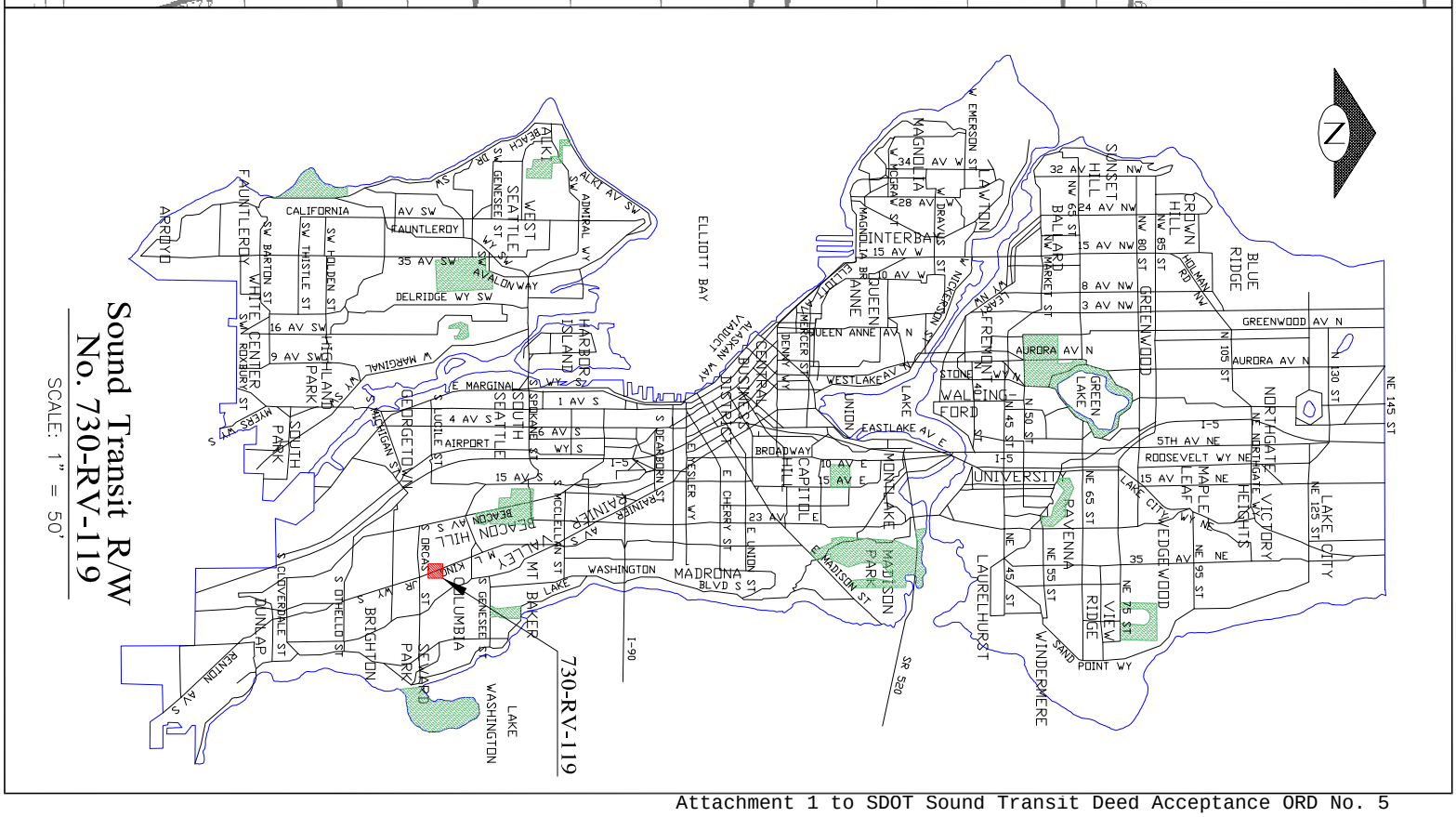
Sound Transit R/W
No. 730-RV-119
SCALE: 1" = 50'
730-RV-119
ELLIOTT BAY
LAKE WASHINGTON
MADISON PARK
UNIVERSITY
GREEN LAKE
BLUE RIDGE
LAKE CITY
NORTHGATE
VICTORY HEIGHTS
WEDGEWOOD
RAVENNA
LAURELHURST
WINDERMERE
MONTLAKE
CAPITOL HILL
BEACON HILL
SOUTH SEATTLE
HARBOR ISLAND
GEORGETOWN
SOUTH PARK
HIGHLAND PARK
WHITE CENTER
FAUNTLEROY
ARROYO
DUNLAP
BRIGHTON
SEWARD PARK
COLUMBIA
MT BAKER
MADRONA
WASHINGTON
BROADWAY
EASTLAKE
WESTLAKE
AURORA AV N
GREENWOOD AV N
ROOSEVELT WY NE
5TH AV NE
SAND POINT WY
I-90
I-5
SR 520

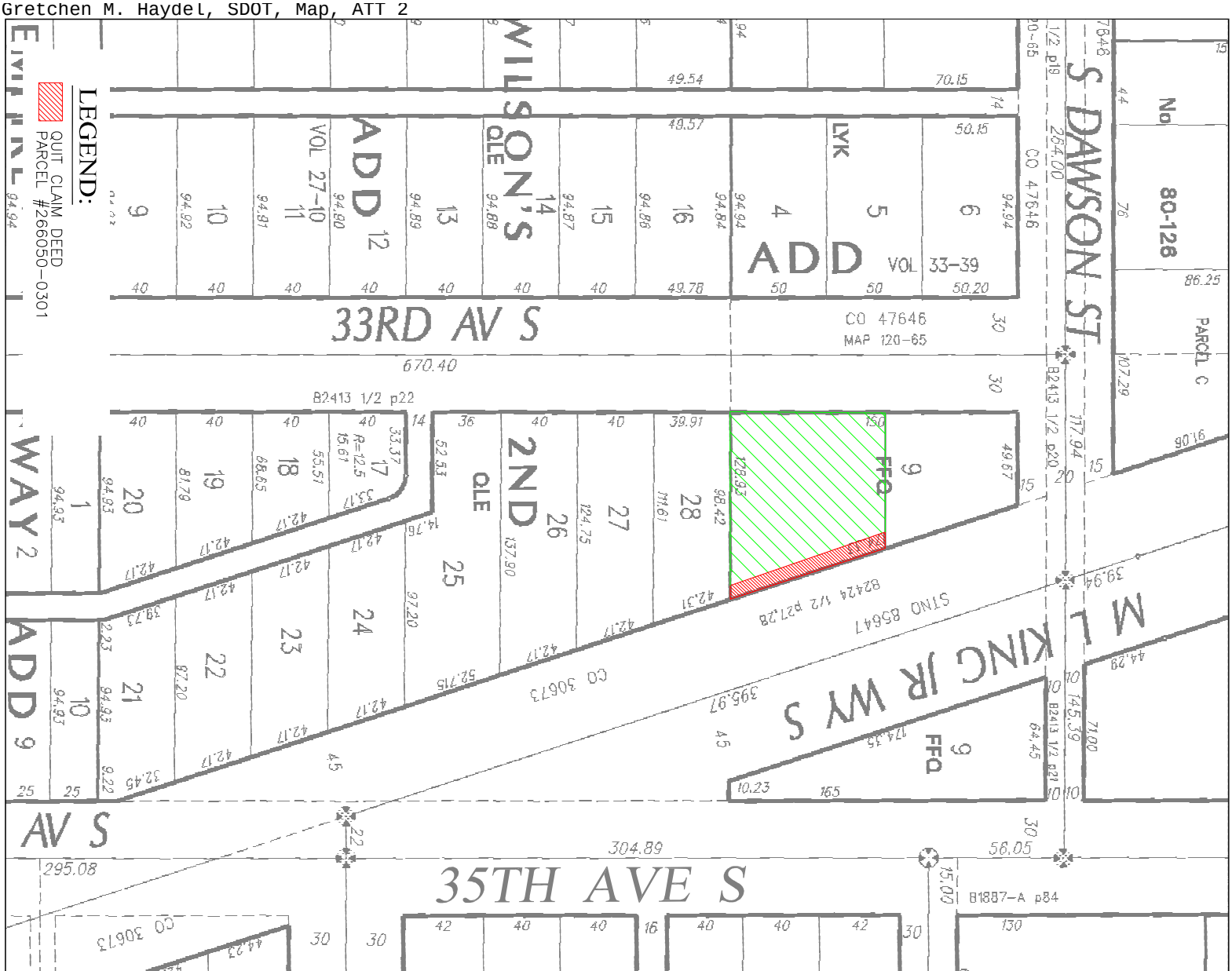
LEGEND:
QUIT CLAIM DEED
PARCEL #266050-0301
33RD AV S
35TH AVE S
S DAWSON ST
M L KING JR WY S
WILSON'S
ADD
2ND
QLE
LYK
FFQ
CO 47646
MAP 120-65
CO 30673
STNO 85647
B2413 1/2 p22
B2424 1/2 p27,28
B1887-A p84
PARCEL C
No 80-126

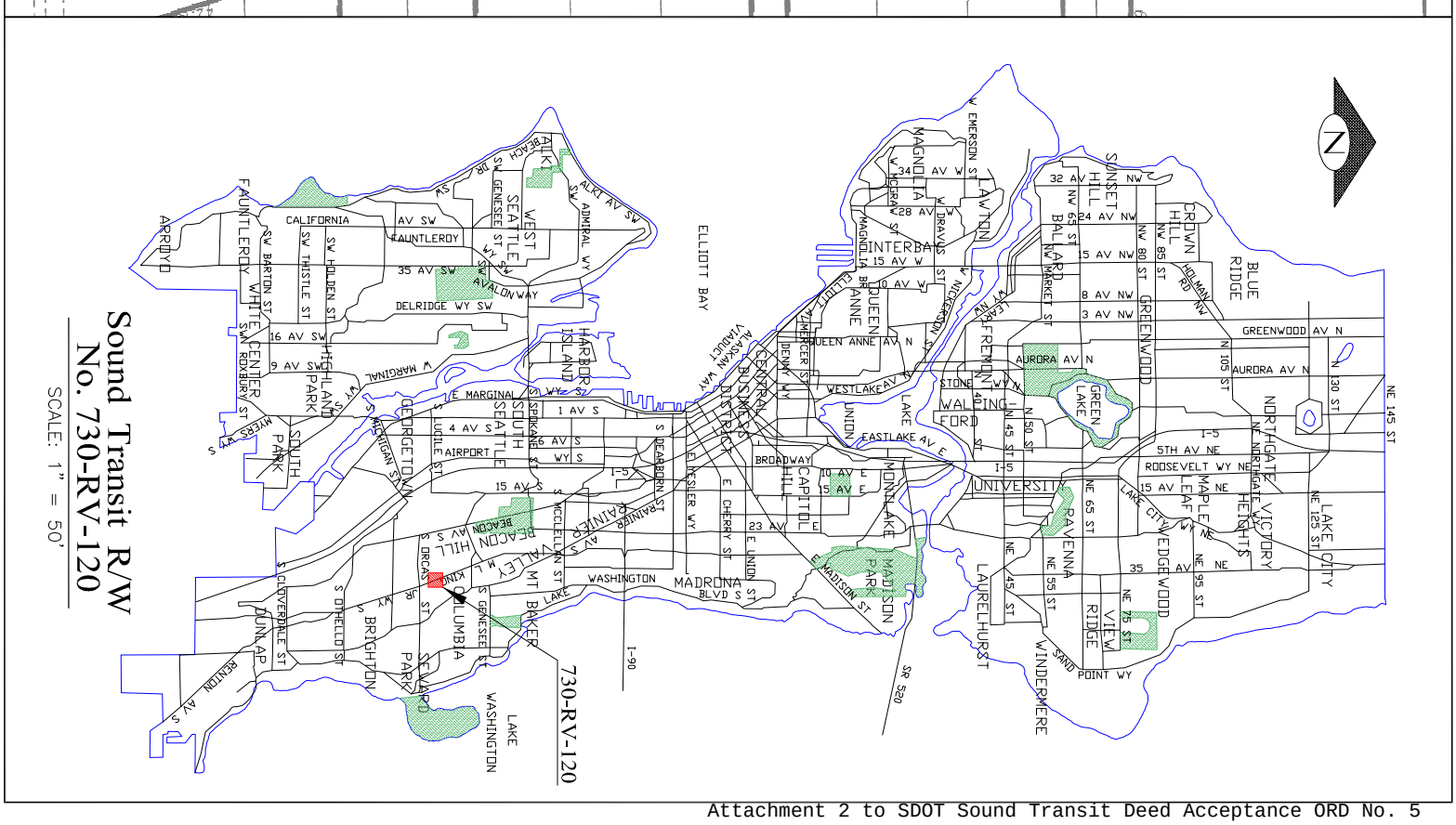
Sound Transit R/W
No. 730-RV-120
SCALE: 1" = 50'
730-RV-120
ELLIOTT BAY
INTERBAY
UNIVERSITY
MADISON PARK
MADRONA
LAKE WASHINGTON
BLUE RIDGE
GREENWOOD
NORTHGATE
LAKE CITY
VICTORY HEIGHTS
WEDGEWOOD
RAVENNA
LAURELHURST
WINDERMERE
SAND POINT WY
SR 520
I-90
I-5
N

LEGEND:
STATUTORY WARRANTY DEED
PARCEL #266050-0301
33RD AV S
35TH AVE S
M L KING JR WY S
S DAWSON ST
WILSON'S
ADD
2ND
QLE
LYK
FFQ
CO 47646
MAP 120-65
CO 30673
STNO 85647
B2413 1/2 p22
B2424 1/2 p27,28
B1887-A p84
PARCEL C
No 80-126

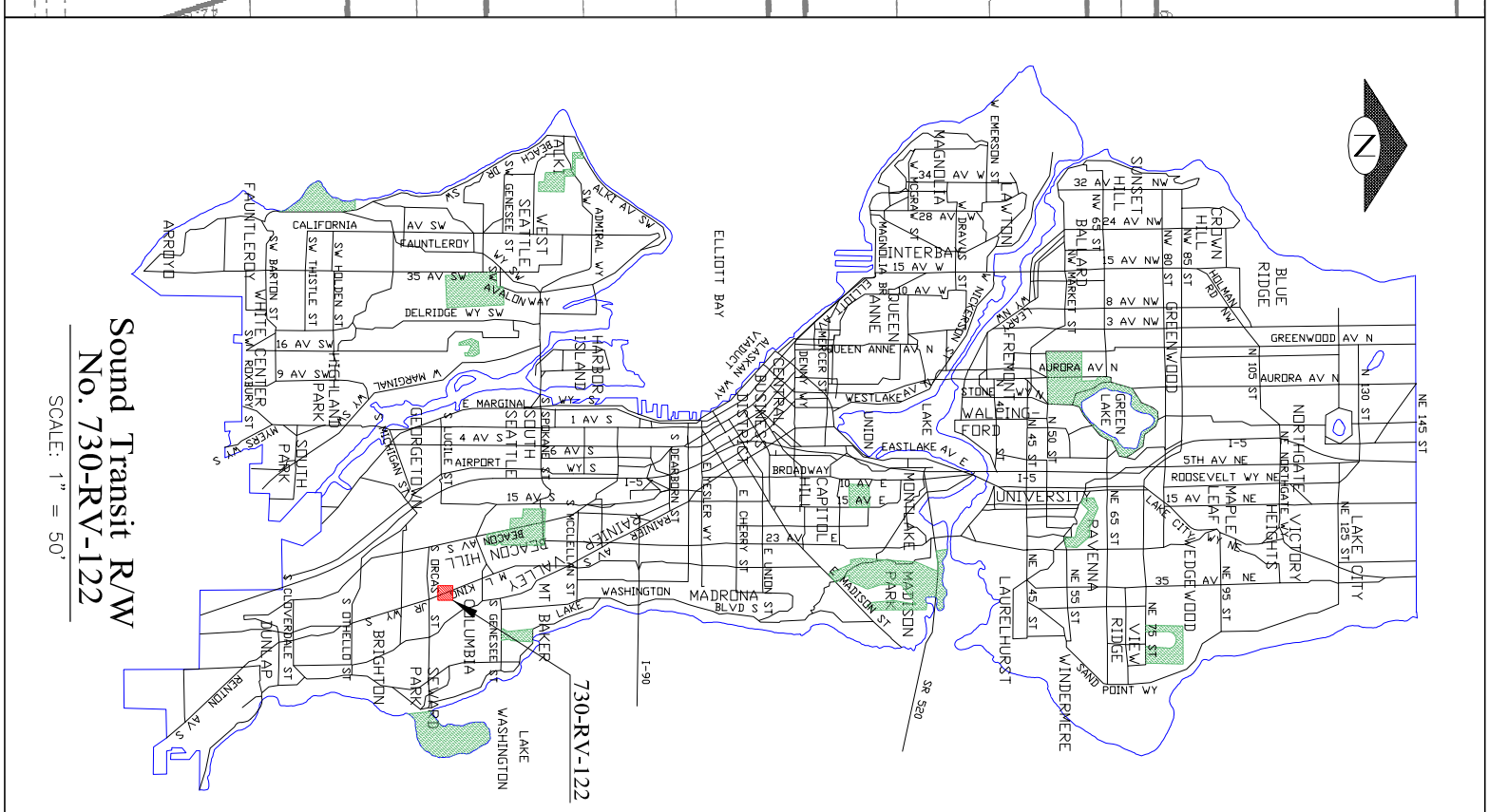
Sound Transit R/W
No. 730-RV-122
SCALE: 1" = 50'
730-RV-122
ELLIOTT BAY
INTERBAY
UNIVERSITY
WALLINGFORD
GREEN LAKE
MADISON PARK
MADRONA
LAKE WASHINGTON
BEACON HILL
SOUTH SEATTLE
HARBOR ISLAND
CAPITOL HILL
MONTLAKE
RAVENNA
LAURELHURST
WINDERMERE
VIEW RIDGE
WEDGEWOOD
MAPLE LEAF
NORTHGATE
VICTORY HEIGHTS
LAKE CITY
BLUE RIDGE
CROWN HILL
SUNSET HILL
BALLARD
GREENWOOD
FREMONT
QUEEN ANNE
LAWTON
MAGNOLIA
ALKI
WEST SEATTLE
FAUNTLEROY
ARROYO
WHITE CENTER
HIGHLAND PARK
SOUTH PARK
GEORGETOWN
BRIGHTON
DUNLAP
SEWARD PARK
COLUMBIA
MT BAKER
RAINIER VALLEY
CENTRAL BUSINESS DISTRICT
I-5
I-90
SR 520
N

LEGEND:
QUIT CLAIM DEED
PARCEL #945920-0129
33RD AV S
35TH AVE S
M L KING JR WY S
S DAWSON ST
WILSON'S ADD
ADD VOL 33-39
CO 47646
MAP 120-65
B2413 1/2 p22
B2424 1/2 p27,28
STNO 85647
CO 30673
B1887-A p84
PARCEL C
80-126
2ND QLE
FFQ

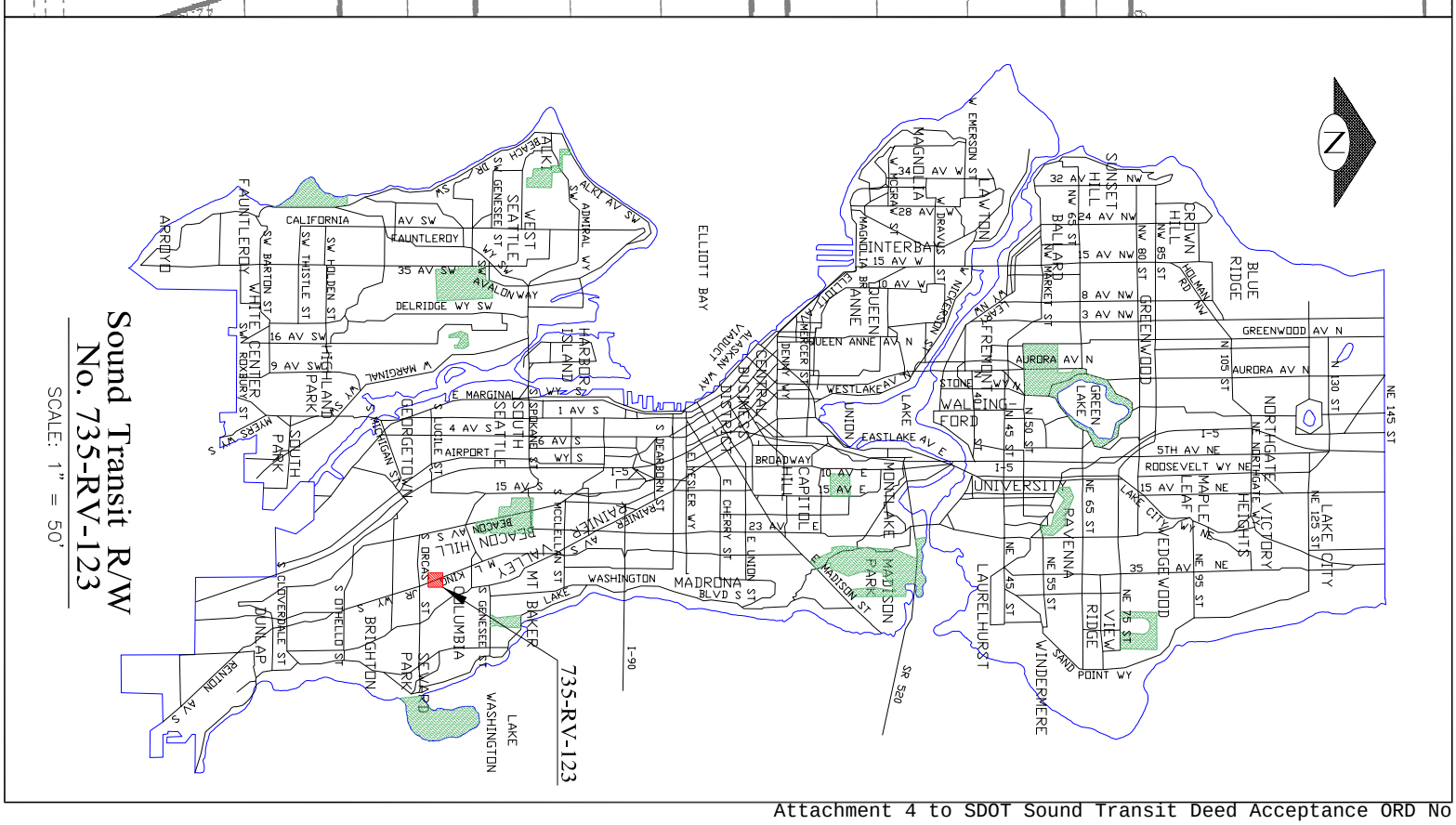
Sound Transit R/W
No. 735-RV-123
SCALE: 1" = 50'
735-RV-123
ELLIOTT BAY
LAKE WASHINGTON
I-90
I-5
SR 520
N

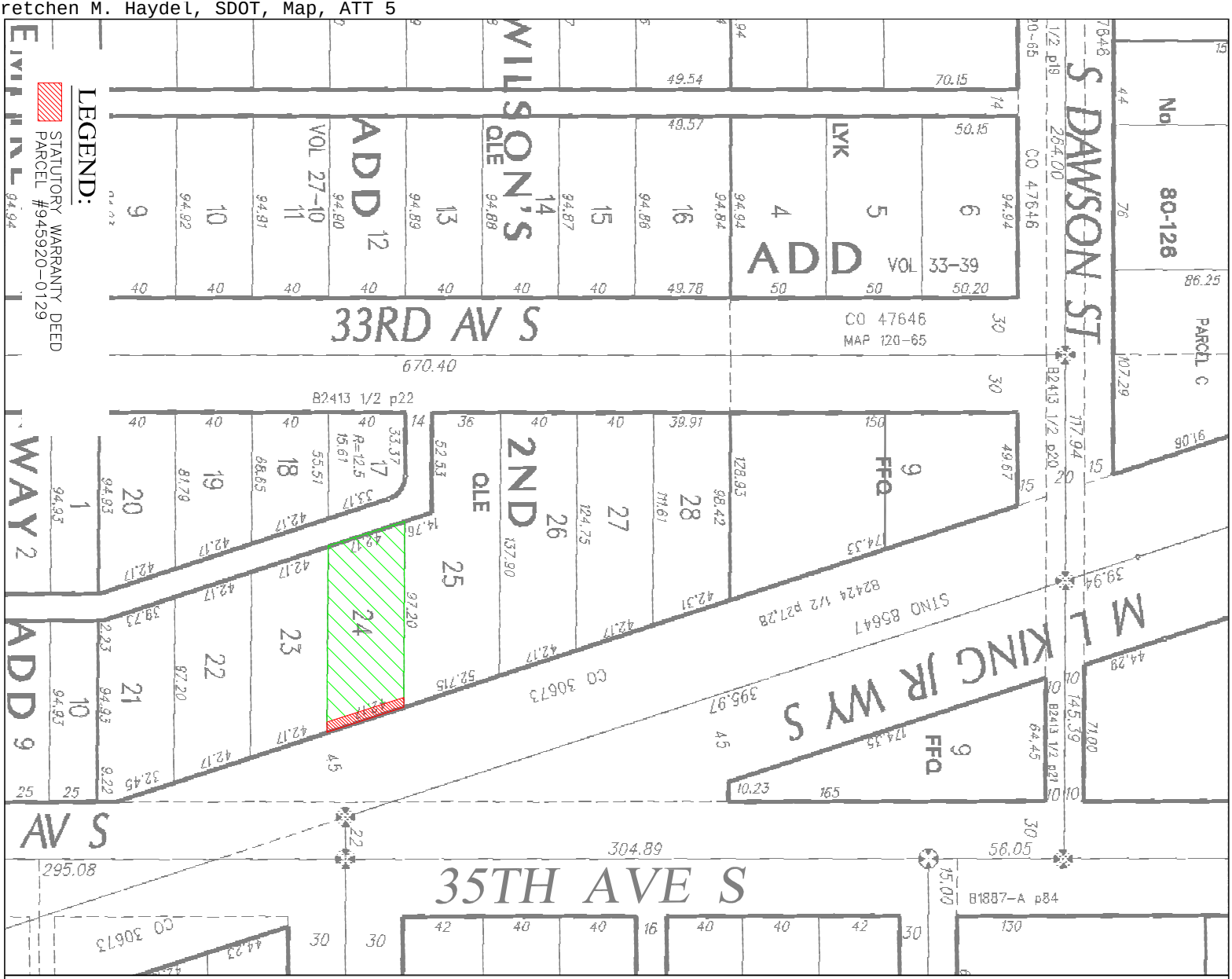
LEGEND:
STATUTORY WARRANTY DEED
PARCEL #945920-0129
33RD AV S
35TH AVE S
S DAWSON ST
MLK JR WY S
WILSON'S 2ND ADD
LYK 4 5 6 ADD VOL 33-39
CO 47646
MAP 120-65
B2413 1/2 p22
B2413 1/2 p20
B2413 1/2 p21
B1887-A p84
B2424 1/2 p27,28
STNO 85647
CO 30673
80-126
PARCEL C
670.40
304.89
295.08
56.05
97.20
FFQ
QLE

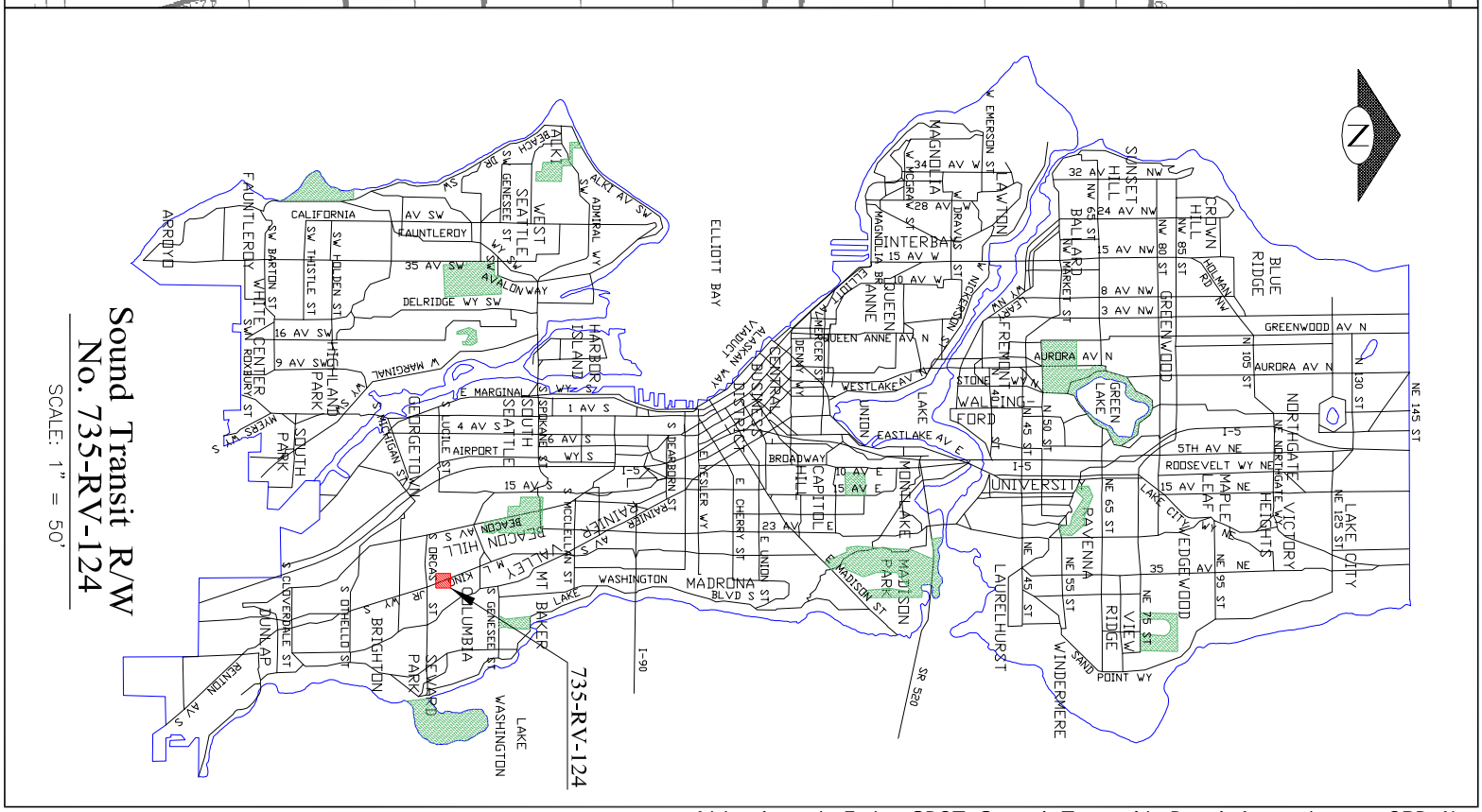
Sound Transit R/W
No. 735-RV-124
SCALE: 1" = 50'
735-RV-124
N
ELLIOTT BAY
LAKE WASHINGTON
DOWNTOWN SEATTLE
CAPITOL HILL
QUEEN ANNE
MAGNOLIA
INTERBAY
FREMONT
WALLINGFORD
UNIVERSITY DISTRICT
GREENWOOD
BALLARD
SUNSET HILL
CROWN HILL
BLUE RIDGE
RAVENNA
LAURELHURST
WINDERMERE
MADRONA
MADISON PARK
LAKE CITY
NORTHGATE
MAPLE LEAF
VICTORY HEIGHTS
VIEW RIDGE
EDGEWOOD
GREEN LAKE
HARBOR ISLAND
WEST SEATTLE
SOUTH SEATTLE
GEORGETOWN
SOUTH PARK
HIGHLAND PARK
ARROYO
ALKI
BEACH
CALIFORNIA AV SW
FAUNTLEROY WY SW
35 AV SW
DELRIDGE WY SW
16 AV SW
9 AV SW
1 AV S
4 AV S
15 AV S
MARGINAL WY S
E MARGINAL WY S
AIRPORT WY S
DEARBORN ST
SPOKANE ST
LUCILE ST
MICHIGAN ST
BROADWAY
E CHERRY ST
E UNION ST
E PINE ST
E DENNY WY
WESTLAKE AV N
EASTLAKE AV E
10 AV E
15 AV E
23 AV
MADISON ST
MADRONA BLVD S
WASHINGTON
MCGILVRA BLVD E
LAKE WASHINGTON BLVD
MT BAKER
COLUMBIA CITY
BEACON HILL
CROWN HILL
I-5
I-90
SR 520
15 AV NW
24 AV NW
32 AV NW
8 AV NW
3 AV NW
GREENWOOD AV N
AURORA AV N
5TH AV NE
ROOSEVELT WY NE
15 AV NE
35 AV NE
NE 65 ST
NE 75 ST
NE 95 ST
NE 125 ST
NE 145 ST
N 130 ST
N 105 ST
N 50 ST
N 45 ST
NE 45 ST
NE 55 ST
SAND POINT WY

LEGEND:

STATUTORY WARRANTY DEED
PARCEL #945920-0129

33RD AV S

35TH AV S

35TH AVE S

S BENNETT ST

M.L. KING JR WAY S

WAY 2

2ND

ADD

ADD VOL 33-39

CO 47646
MAP 120-65

B2413 1/2 p22

B1887-A p84

B2413-Z p10

B2413-DD p3

CO 30673

Sound Transit R/W
No. 730-RV-125

SCALE: 1" = 50'

730-RV-125

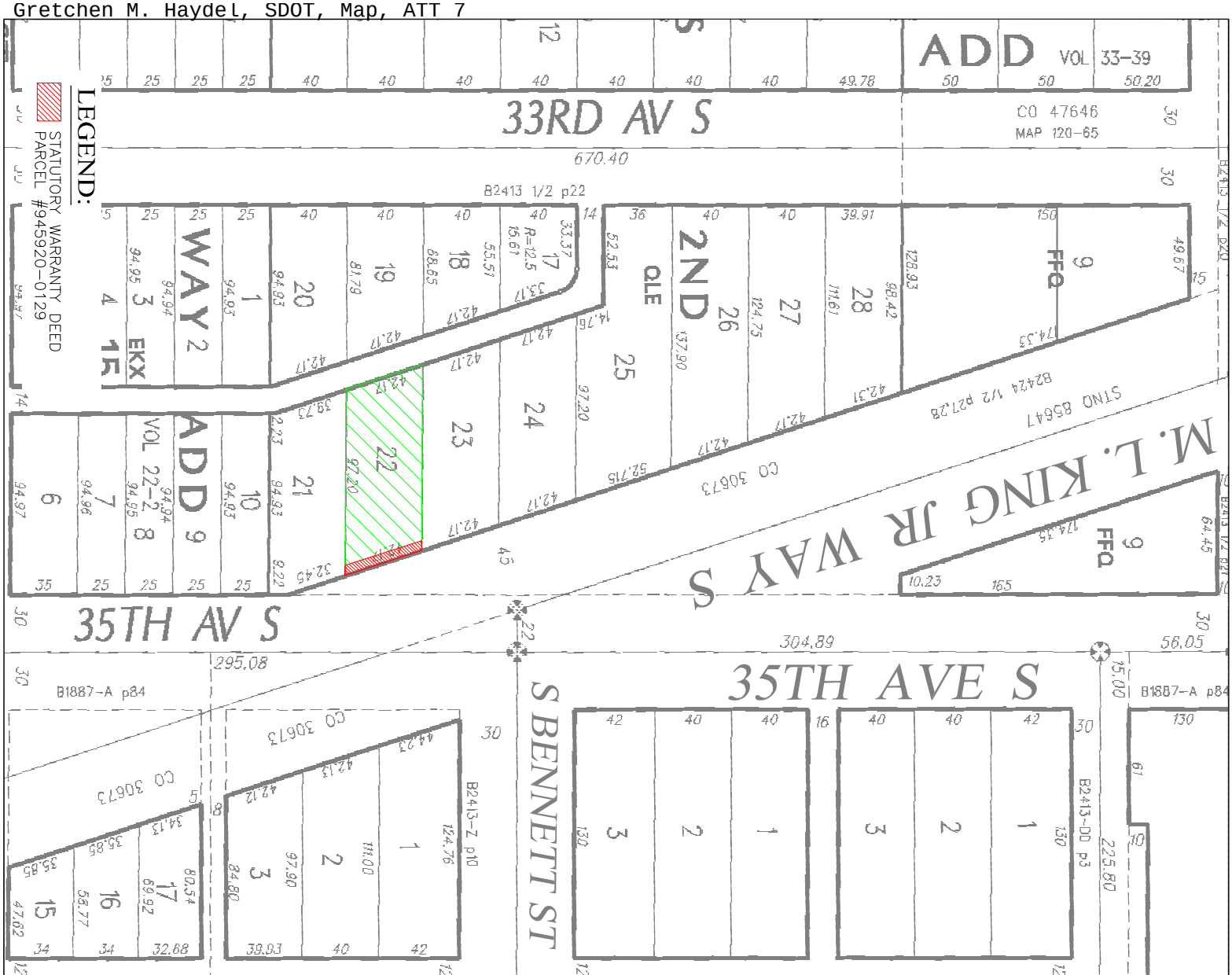
LEGEND:
STATUTORY WARRANTY DEED
PARCEL #945920-0129
33RD AV S
35TH AV S
35TH AVE S
M. L. KING JR WAY S
S BENNETT ST
ADD VOL 33-39
CO 47646
MAP 120-65
B2413 1/2 p22
B2424 1/2 p27,28
STNO 85647
CO 30673
B1887-A p84
B2413-Z p10
B2413-DD p3
670.40
295.08
304.89
56.05
225.80

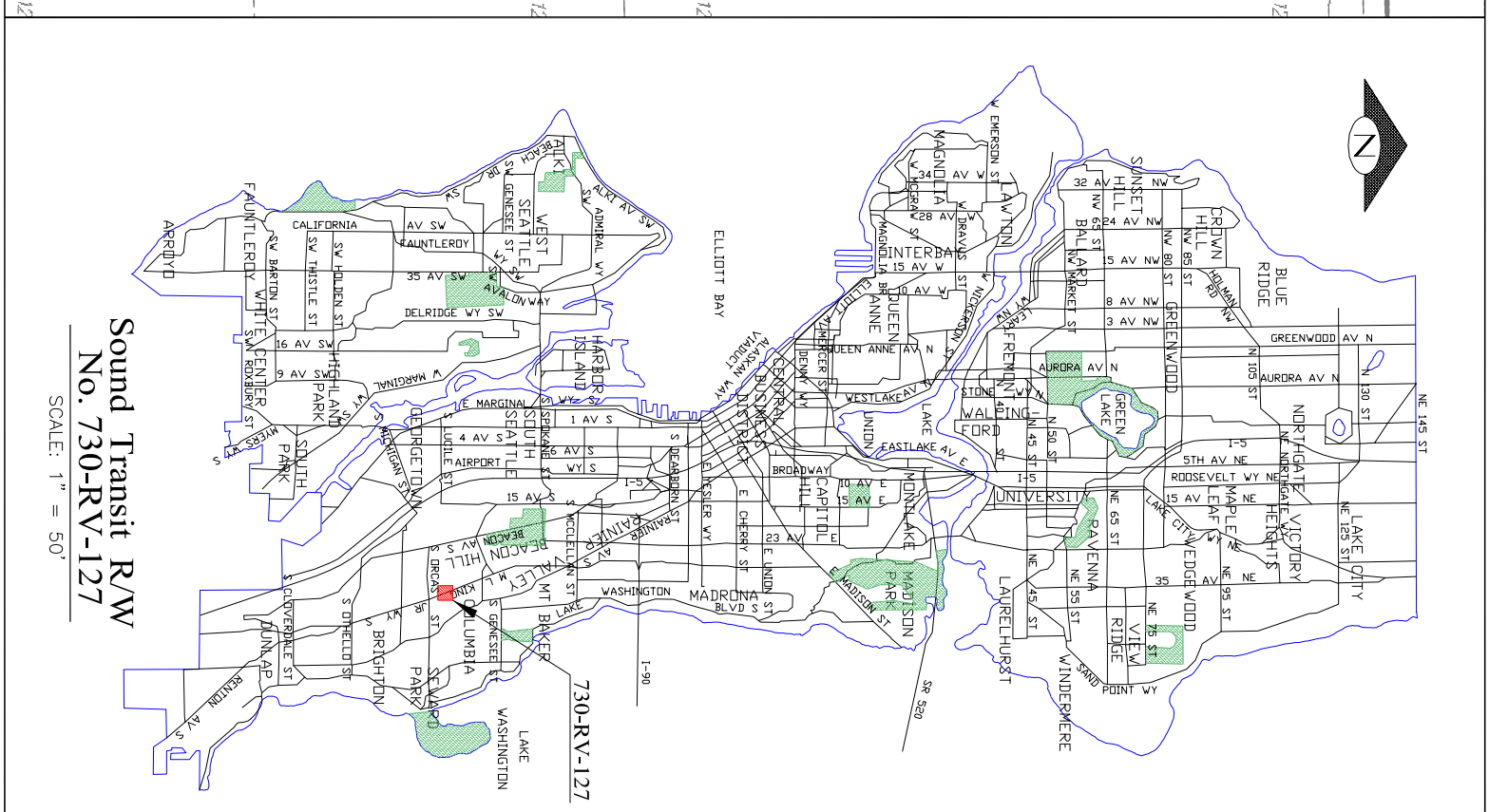
Sound Transit R/W
No. 730-RV-127
SCALE: 1" = 50'
730-RV-127
ELLIOTT BAY
LAKE WASHINGTON
UNIVERSITY
BLUE RIDGE
GREENWOOD
NORTHGATE
LAKE CITY
WEST SEATTLE
SOUTH SEATTLE
HARBOR ISLAND
CAPITOL HILL
MADISON PARK
MADRONA
BEACON HILL
RAINIER VALLEY
MT BAKER
COLUMBIA
SEWARD PARK
BRIGHTON
DUNLAP
GEORGETOWN
SOUTH PARK
HIGHLAND PARK
WHITE CENTER
FAUNTLEROY
ARROYO
CALIFORNIA
DELRIDGE
AVALON WAY
WESTLAKE
EASTLAKE
BROADWAY
WASHINGTON
MADISON ST
SR 520
I-90
I-5
N

LEGEND:

QUIT CLAIM DEED
PARCEL #945920-0129

33RD AV S

35TH AV S

35TH AVE S

S BENNETT ST

M.L. KING JR WAY S

ADD VOL 33-39

CO 47646
MAP 120-65

B2413 1/2 p22

B1887-A p84

B2413-Z p10

B2413-DD p3

B2424 1/2 p21,28

ST NO 85647

CO 30673

670.40

304.89

295.08

56.05

225.80

Sound Transit R/W
No. 735-RV-129

SCALE: 1" = 50'

735-RV-129

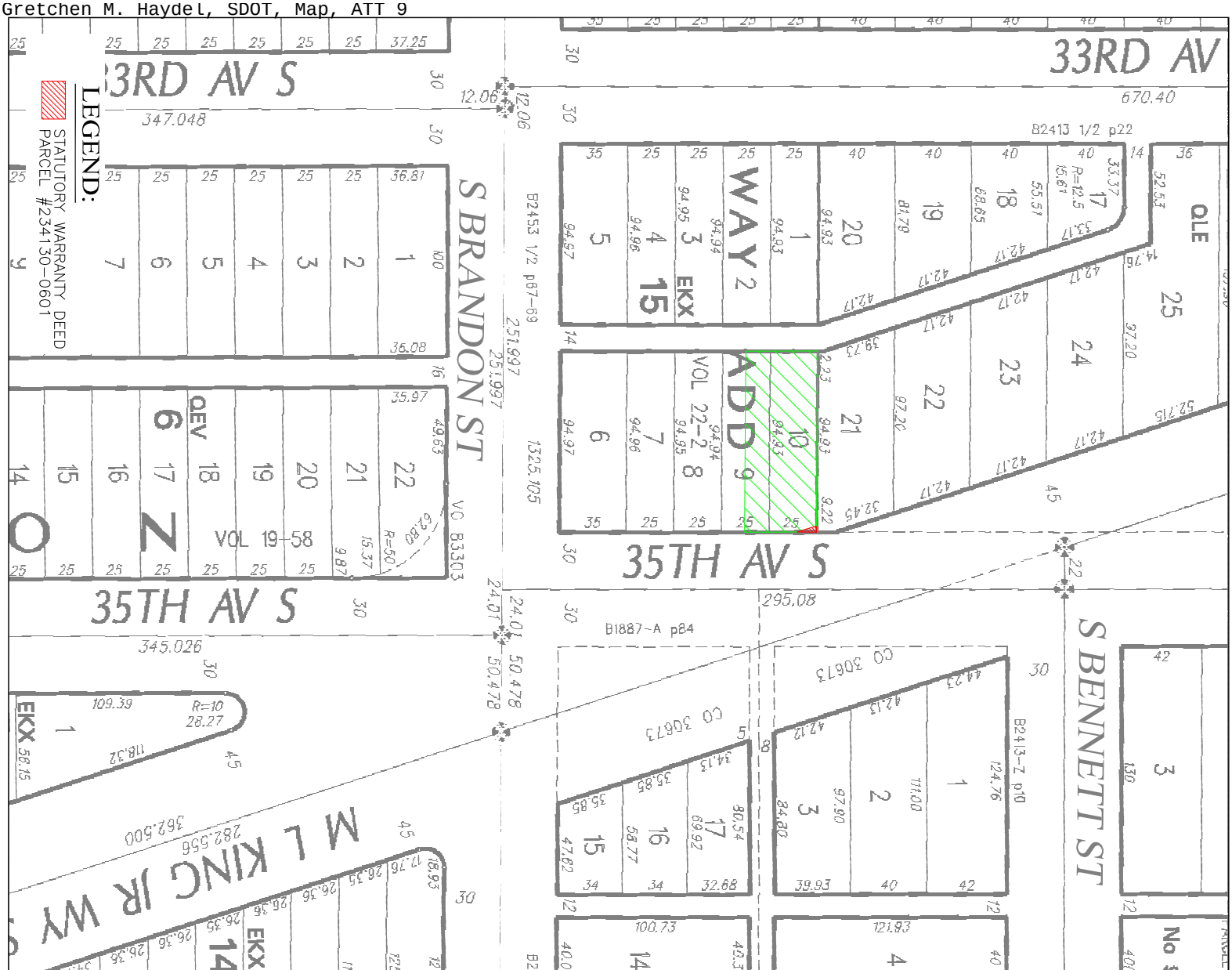
LEGEND:
STATUTORY WARRANTY DEED
PARCEL #234130-0601
33RD AV S
33RD AV
35TH AV S
35TH AV S
S BRANDON ST
S BENNETT ST
M L KING JR WY S
WAY
ADD
VOL 22-2
VOL 19-58
B2413 1/2 p22
B2453 1/2 p67-69
B1887-A p84
B2413-Z p10
CO 30673
VC 83303
QLE
QEV
EKX
347.048
670.40
345.026
295.08
362.500
282.556

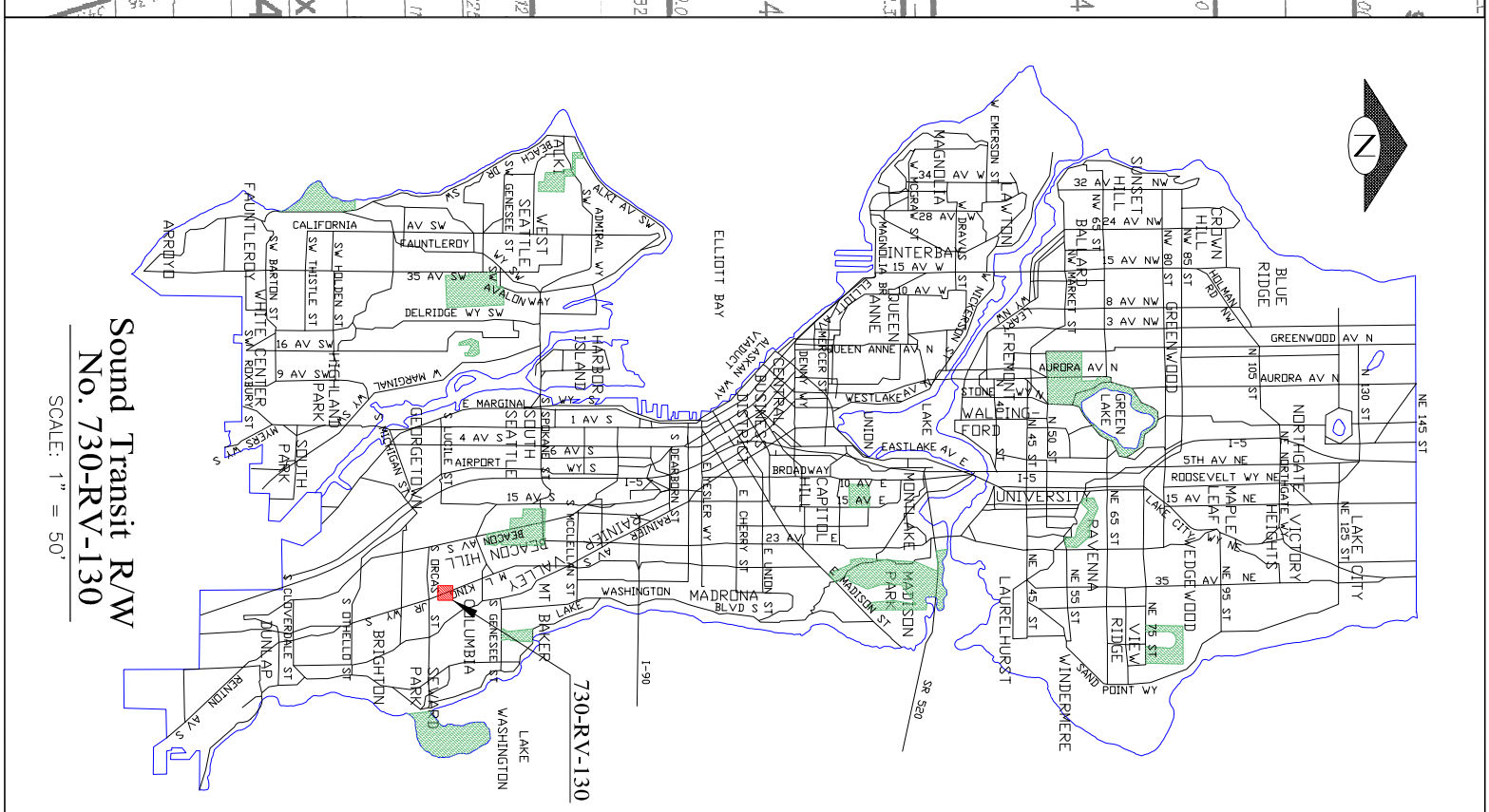
Sound Transit R/W
No. 730-RV-130
SCALE: 1" = 50'
730-RV-130
ELLIOTT BAY
LAKE WASHINGTON
MADRONA
BEACON HILL
CAPITOL HILL
MADISON PARK
UNIVERSITY
RAVENNA
LAURELHURST
WINDERMERE
VIEW RIDGE
WEDGEWOOD
MAPLE LEAF
NORTHGATE
VICTORY HEIGHTS
LAKE CITY
BLUE RIDGE
GREENWOOD
CROWN HILL
SUNSET HILL
BALLARD
FREMONT
WALLINGFORD
GREEN LAKE
INTERBAY
QUEEN ANNE
MAGNOLIA
LAWTON
CENTRAL BUSINESS DISTRICT
HARBOR ISLAND
SOUTH SEATTLE
GEORGETOWN
SOUTH PARK
HIGHLAND PARK
WHITE CENTER
FAUNTLEROY
ARROYO
CALIFORNIA
DELRIDGE
AVALON WAY
WESTLAKE
EASTLAKE
BROADWAY
MONTLAKE
UNION
LAKE
WASHINGTON
MT BAKER
COLUMBIA
SEWARD PARK
BRIGHTON
DUNLAP
RAINIER VALLEY
MARGINAL
AIRPORT
DEARBORN
CHERRY
MADISON
SR 520
I-90
I-5
N

VOL 19-58
35TH AV S
S LUCILE ST
S FINDLAY ST
M L KING JR WY S
189.446
N0°04'46"W
345.026
162.808
225.097
280.392
200.988
284.348
287.021
362.500
282.556
133.480
N89°39'35"W
N0°09'26"E
268.000
EKX
LEGEND:
QUIT CLAIM DEED
PARCEL #234130-0006
730-RV-138
Sound Transit R/W
No. 730-RV-138
SCALE: 1" = 50'
N
SEATTLE
WEST SEATTLE
SOUTH SEATTLE
HARBOR ISLAND
DOWNTOWN
CENTRAL BUSINESS DISTRICT
INTERBAY
QUEEN ANNE
MAGNOLIA
FREMONT
WALLINGFORD
GREENWOOD
BLUE RIDGE
CROWN HILL
BALLARD
SUNSET HILL
GREEN LAKE
NORTHGATE
MAPLE LEAF
VICTORY HEIGHTS
LAKE CITY
RAVENNA
EDGEWOOD
VIEW RIDGE
LAURELHURST
WINDERMERE
UNIVERSITY
CAPITOL HILL
MADISON PARK
MADRONA
LAKE WASHINGTON
ELLIOTT BAY
I-5
I-90
SR 520

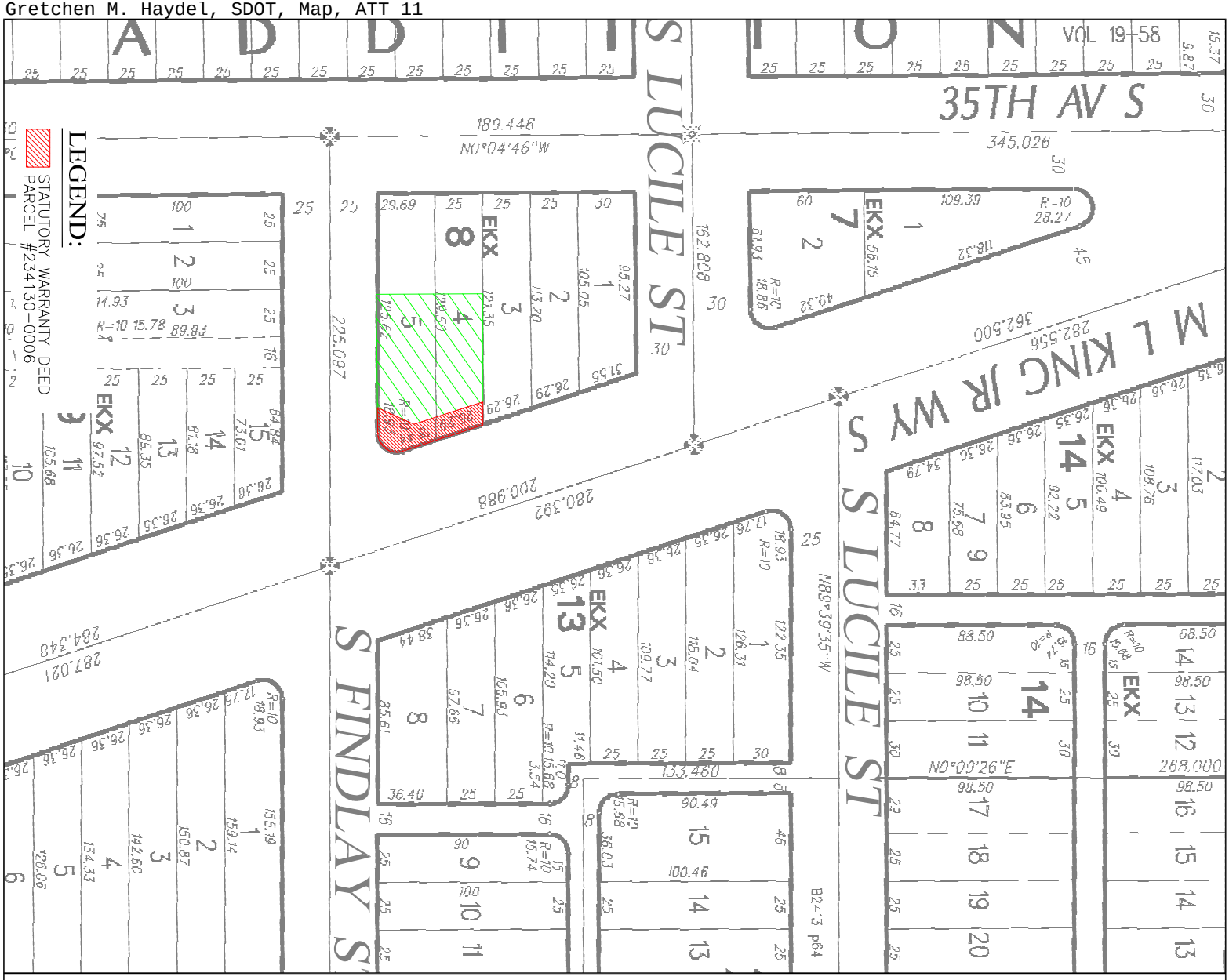

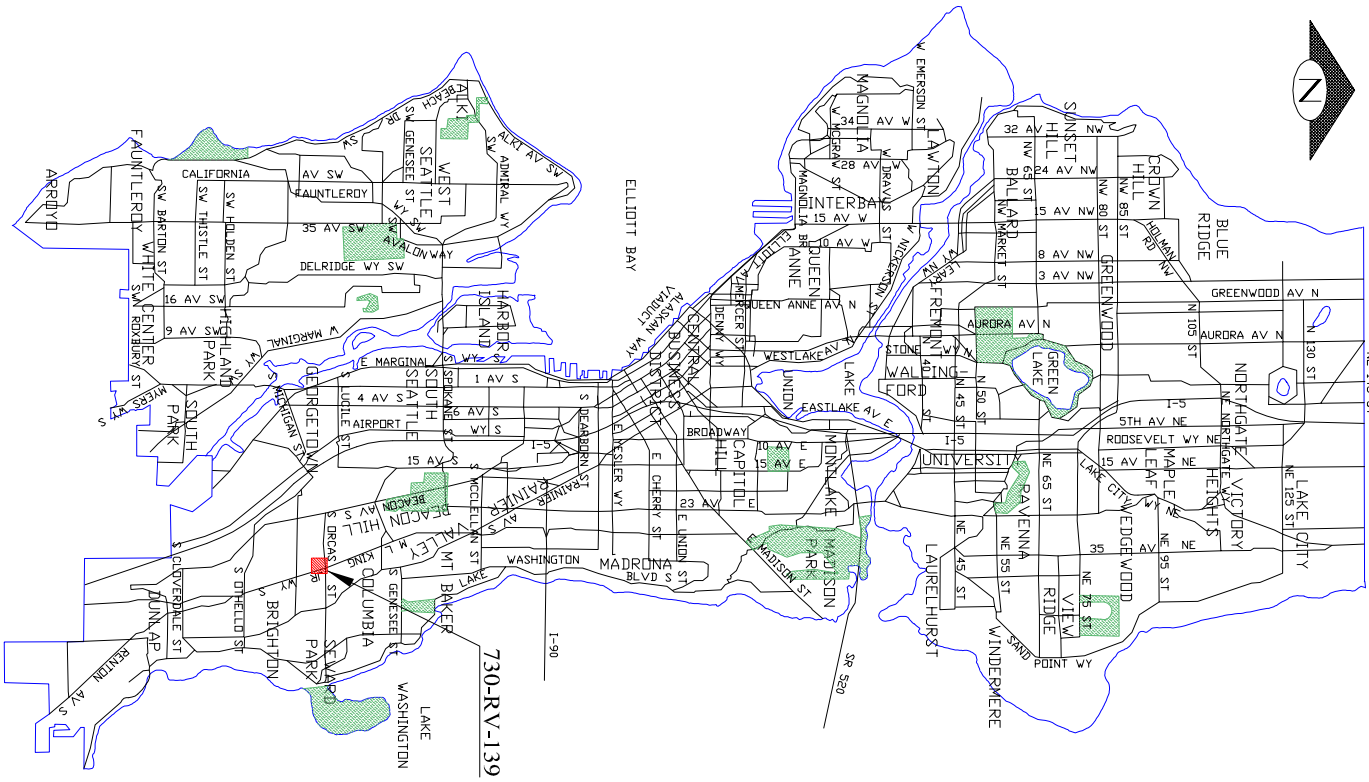

Sound Transit R/W No. 730-RV-139

SCALE: 1" = 50'

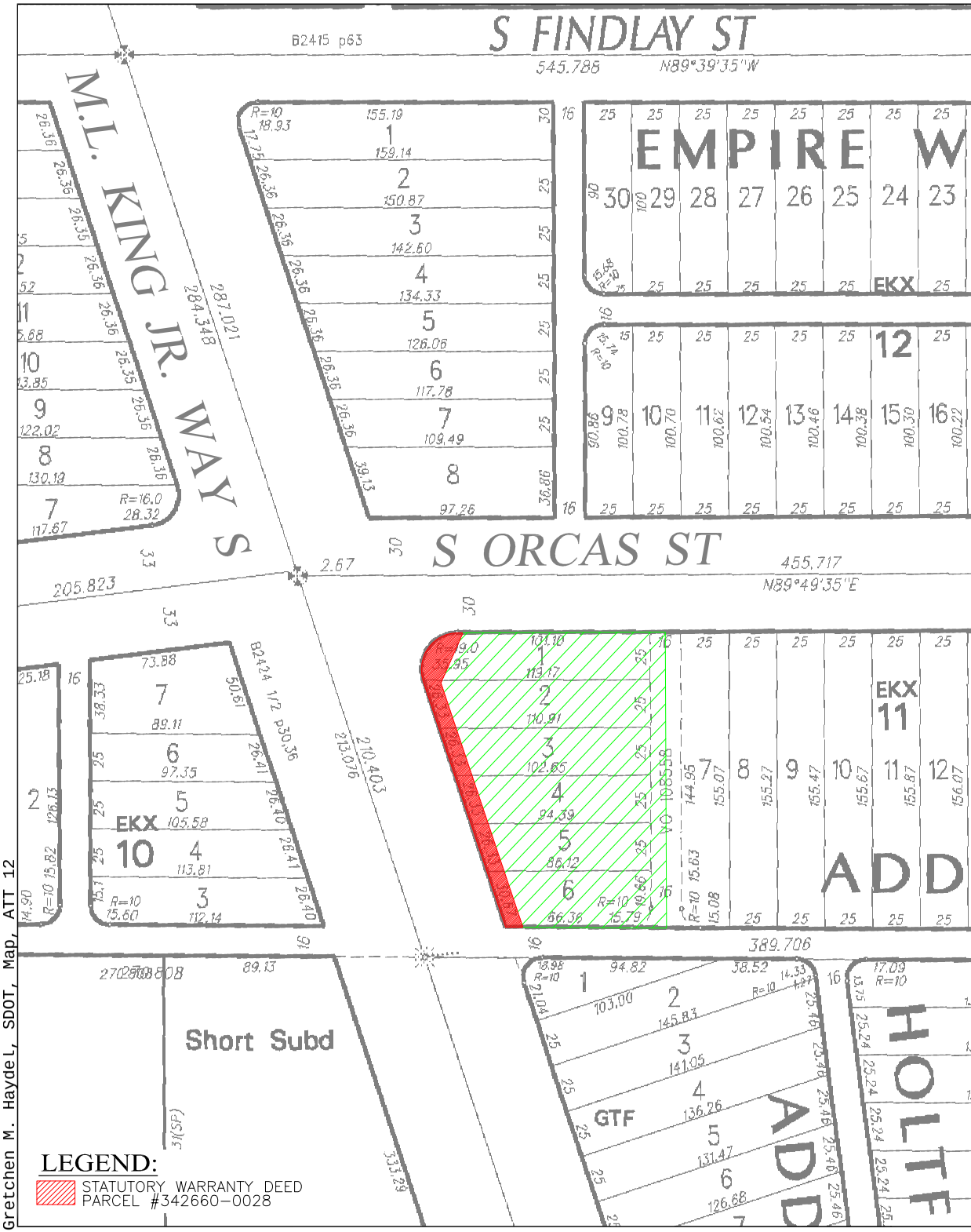

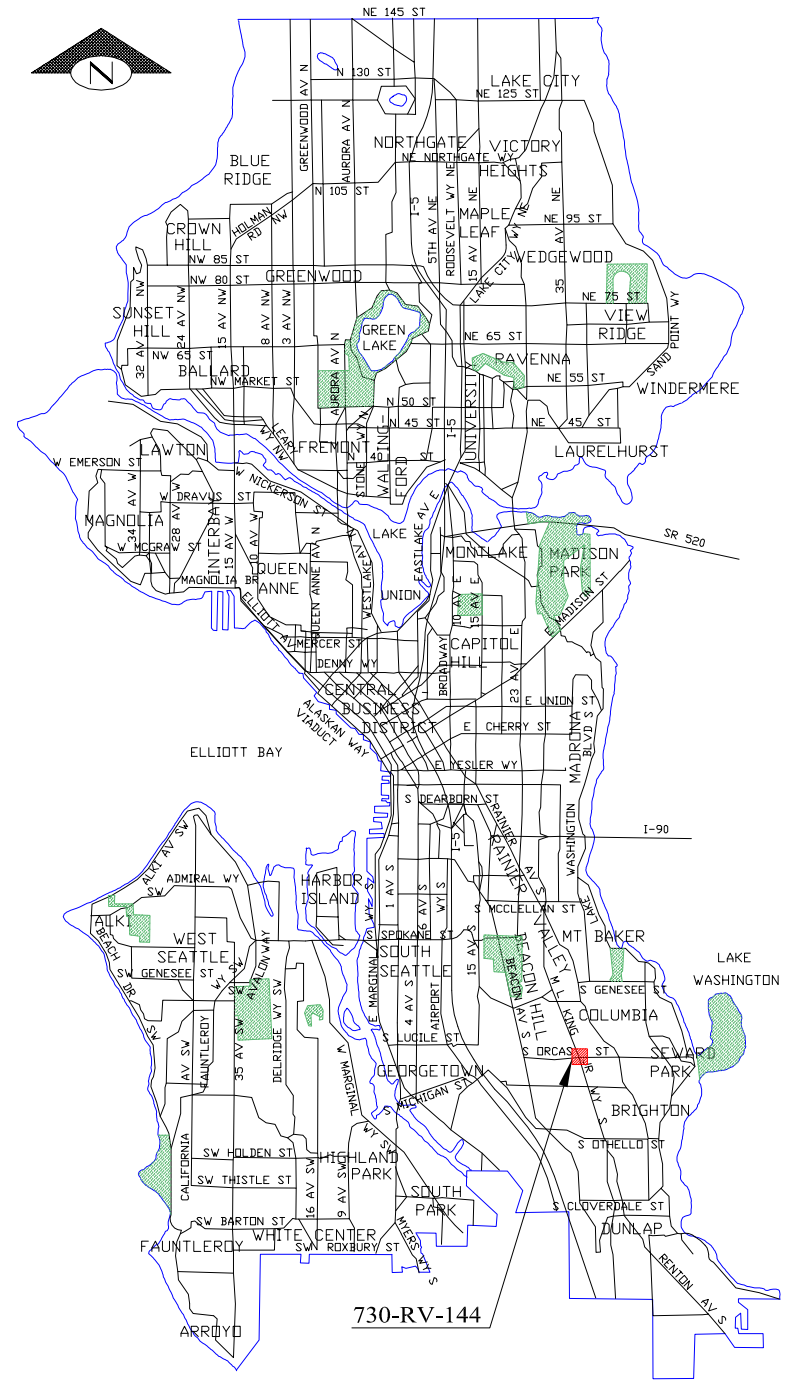

Sound Transit R/W
No. 730-RV-144
SCALE: 1" = 50'

Gretchen M. Haydel, SDOT, Map, ATT 12

Attachment 12 to SDOT Sound Transit Deed Acceptance ORD No. 5

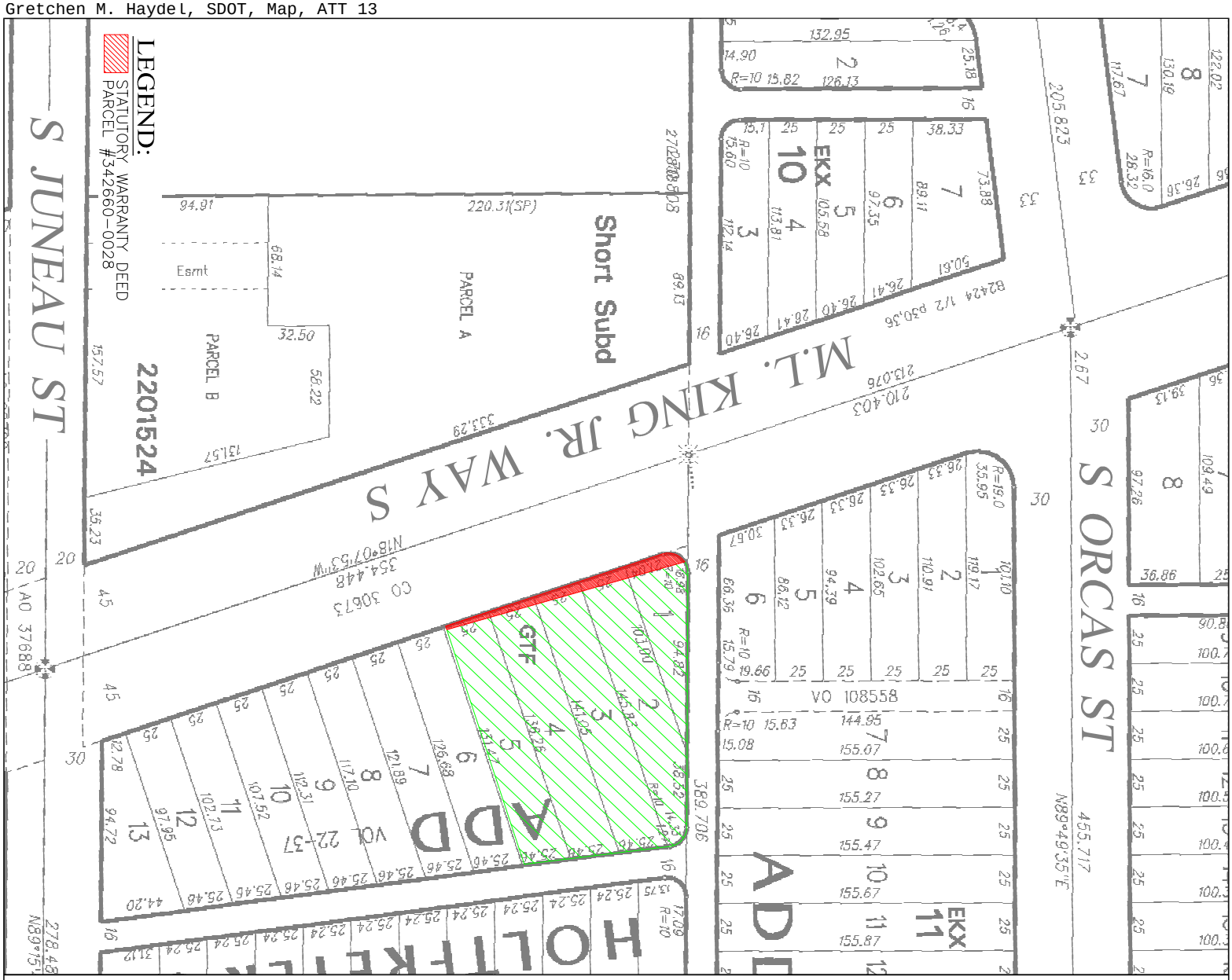
LEGEND:
STATUTORY WARRANTY DEED
PARCEL #342660-0028
S JUNEAU ST
M.L. KING JR. WAY S
S ORCAS ST
Short Subd
PARCEL A
PARCEL B
Esmt
220.31(SP)
94.91
68.14
32.50
56.22
131.57
157.57
35.23
220201524
GTF
ADD
VOL 22-37
HOLLY-KELL
VO 108558
EKX
N89°49'35"E
455.717
389.706
278.48
N89°47'53"E
AO 37688
CO 30673
N18°07'53"W
354.48
213.076
210.403
82424 1/2 P30,36

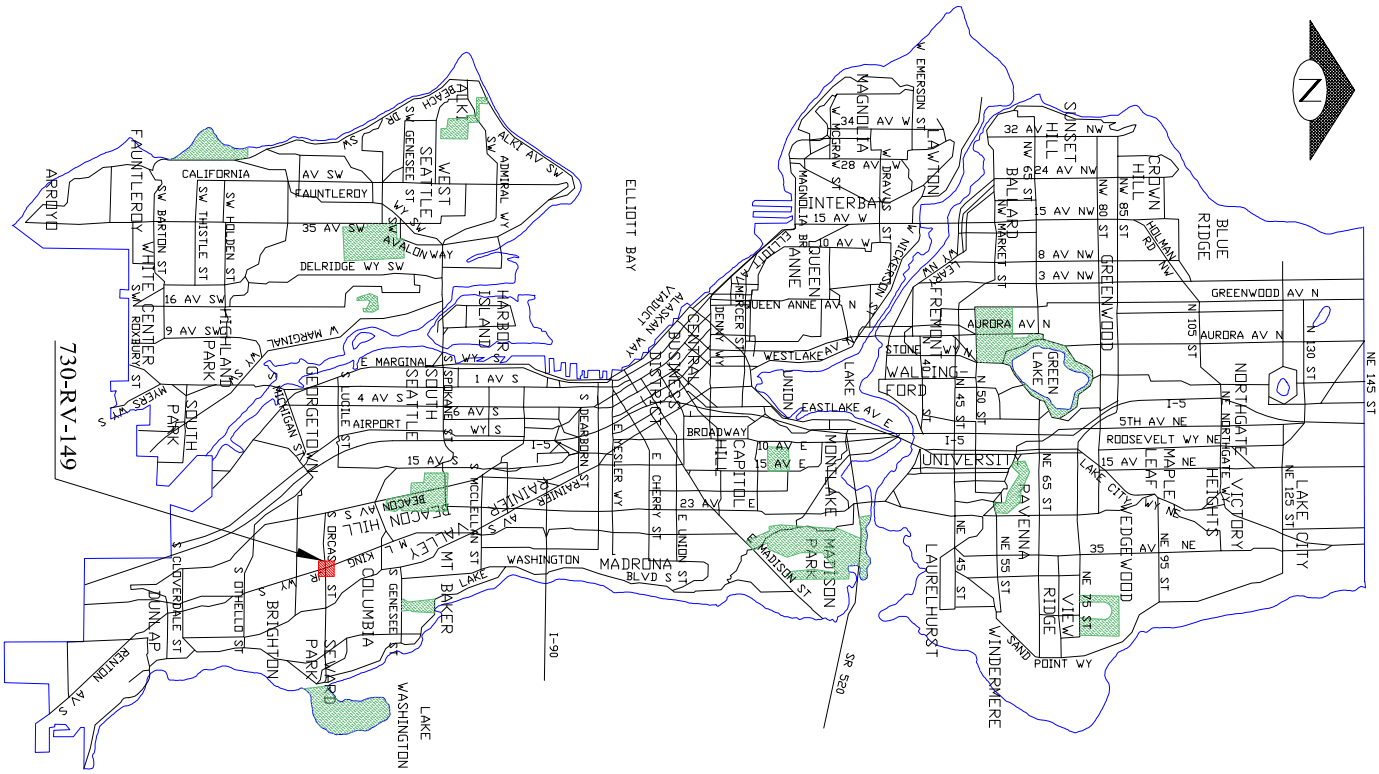
Sound Transit R/W
No. 730-RV-149
SCALE: 1" = 50'
730-RV-149
N
ELLIOTT BAY
LAKE WASHINGTON
SEATTLE
WEST SEATTLE
SOUTH SEATTLE
HARBOR ISLAND
DOWNTOWN
CENTRAL BUSINESS DISTRICT
CAPITOL HILL
QUEEN ANNE
MAGNOLIA
INTERBAY
FREMONT
WALLINGFORD
UNIVERSITY
GREENWOOD
BLUE RIDGE
CROWN HILL
SUNSET HILL
BALLARD
NORTHGATE
MAPLE LEAF
RAVENNA
VICTORY HEIGHTS
LAKE CITY
VIEW RIDGE
LAURELHURST
WINDERMERE
MADRONA
MADISON PARK
LESCHI
GEORGETOWN
SOUTH PARK
BEACON HILL
COLUMBIA CITY
MT BAKER
DUNLAP
ARROYO
ALKI
CALIFORNIA AV SW
FAUNTLEROY WY SW
DELRIDGE WY SW
ALASKAN WAY
AURORA AV N
I-5
I-90
SR 520
WASHINGTON BLVD
MADISON ST
EASTLAKE AV E
WESTLAKE AV N
BROADWAY
5TH AV NE
ROOSEVELT WY NE
SAND POINT WY

LEGEND:
STATUTORY WARRANTY DEED
PARCEL #342660-0028
S JUNEAU ST
M.L. KING JR. WAY S
S ORCAS ST
Short Subd
PARCEL A
PARCEL B
Esmt
220.31(SP)
94.91
68.14
32.50
56.22
131.57
157.57
35.23
201524
ADD
GTF
HOLLY-KEL
VOL 22-37
VO 108558
EKX
N89°49'35"E
455.717
389.706
278.48
N89°47'53"E
AO 37688
CO 30673
N18°07'53"W
354.48
213.076
210.403
82424 1/2 P50.56

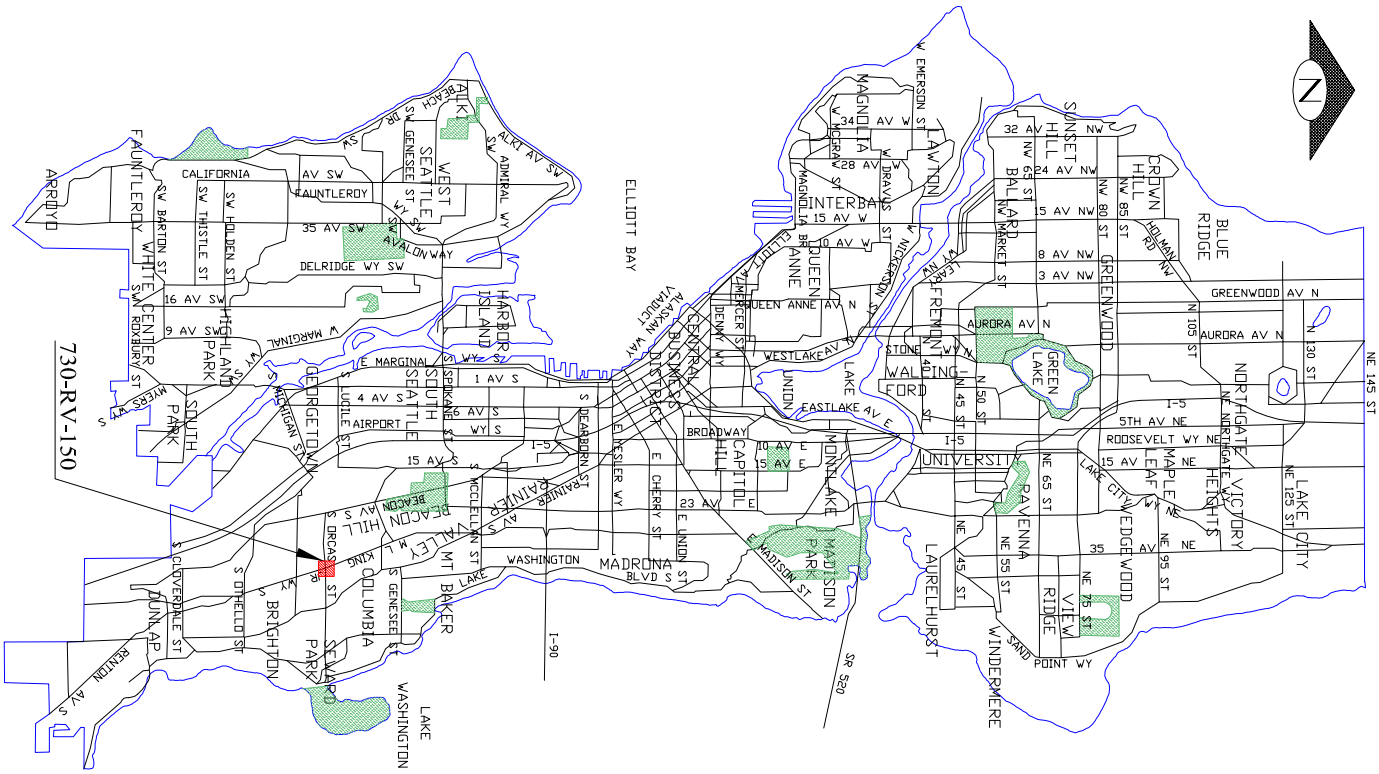
Sound Transit R/W
No. 730-RV-150
SCALE: 1" = 50'
730-RV-150
ELLIOTT BAY
LAKE WASHINGTON
SEATTLE
WEST SEATTLE
SOUTH SEATTLE
HARBOR ISLAND
DOWNTOWN
CENTRAL BUSINESS DISTRICT
CAPITOL HILL
QUEEN ANNE
MAGNOLIA
INTERBAY
LAWTON
FREMONT
WALLINGFORD
UNIVERSITY
MADISON PARK
MADRONA
LAURELHURST
SUNSET HILL
CROWN HILL
BLUE RIDGE
GREENWOOD
NORTHGATE
MAPLE LEAF
RAVENNA
VICTORY HEIGHTS
VIEW RIDGE
WINDERMERE
GEORGETOWN
SOUTH PARK
HIGHLAND PARK
ARROYO
CALIFORNIA AV SW
FAUNTLEROY WY SW
ALKI
ALKI AV SW
ADMIRAL WY
DELRIDGE WY SW
ALASKAN WAY
AURORA AV N
I-5
I-90
SR 520
MADISON ST
EASTLAKE AV E
WESTLAKE AV N
MERCER ST
DENNY WY
BROADWAY
JOHN ST
THOMAS ST
HARRISON ST
ROOSEVELT WY NE
5TH AV NE
15 AV NE
35 AV NE
GREENWOOD AV N
N 105 ST
NE 145 ST
NE 125 ST
NE 95 ST
NE 75 ST
NE 65 ST
NE 55 ST
NE 45 ST
N 50 ST
N 45 ST
N 34 ST
N 130 ST
SAND POINT WY
LAKE CITY
WASHINGTON
BRIGHTON
DUNLAP
BENTON AV S
S CLOVERDALE ST
S OTHELLO ST
S DRAKE ST
S GENESEE ST
S COLUMBIA ST
S KING ST
S MCCLELLAN ST
S RAINIER AV S
BEACON HILL
MT BAKER
LAKE
PARK
BEACH DR SW
SW GENESEE ST
SW ALASKA ST
SW ADMIRAL WY
SW BARTON ST
SW THISTLE ST
SW HOLDEN ST
SW ROXBURY ST
WHITE CENTER
35 AV SW
16 AV SW
9 AV SW
W MARGINAL WY SW
E MARGINAL WY S
4 AV S
1 AV S
AIRPORT
LUCILE ST
SPOKANE ST
DEARBORN ST
E CHERRY ST
E UNION ST
23 AV
15 AV S
10 AV E
10 AV W
15 AV W
28 AV W
W EMERSON ST
W NICKERSON ST
W DRAVUS ST
W HOWE ST
W COMMODORE WY
W GALER ST
W LYNN ST
W HARRISON ST
W MERCER PL
ELLIOTT AV W
ALASKAN WAY VIADUCT
BLANCHARD
BALLARD
NW 65 ST
NW 80 ST
NW 85 ST
24 AV NW
15 AV NW
8 AV NW
3 AV NW
HOLMAN RD NW
N
Z

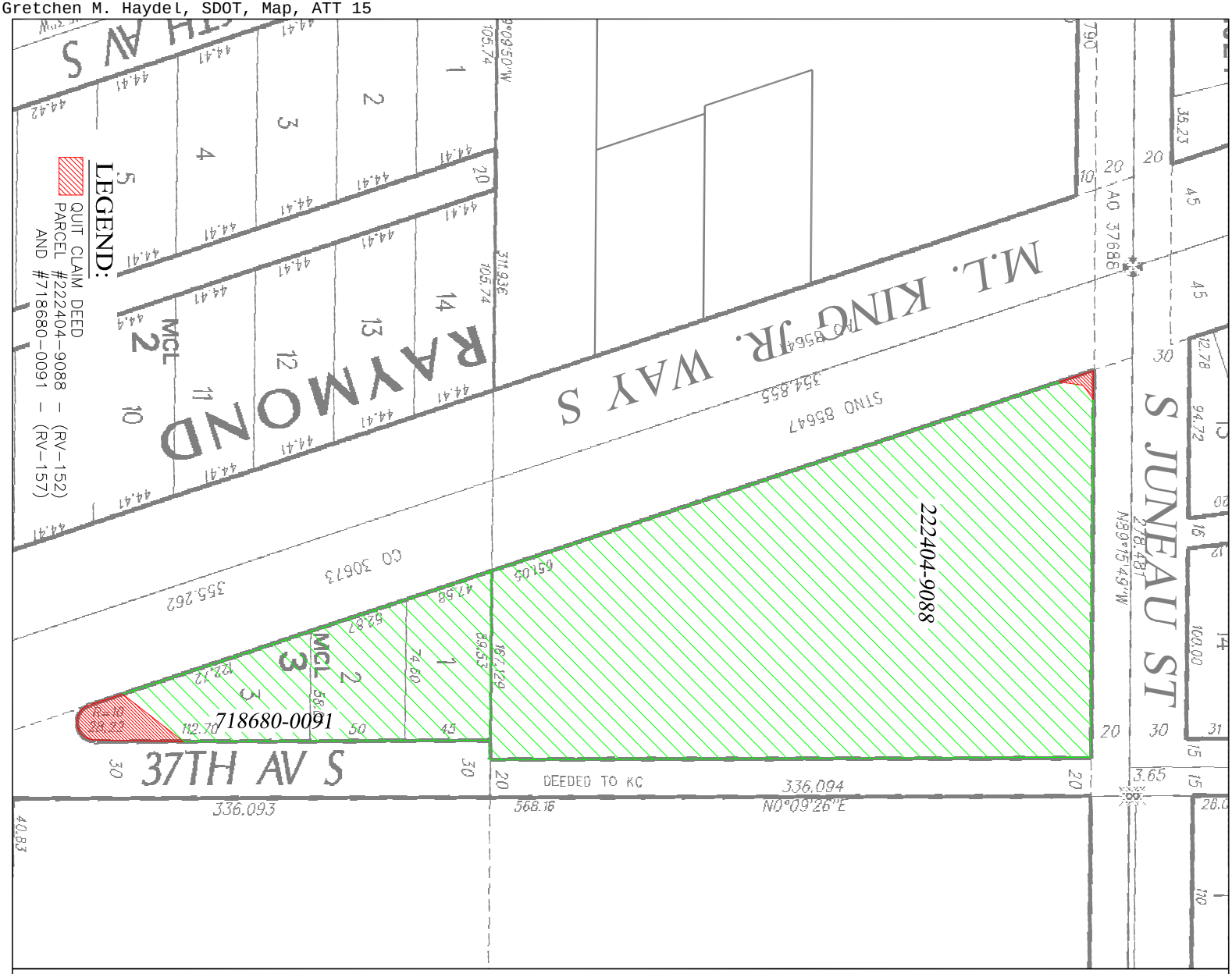

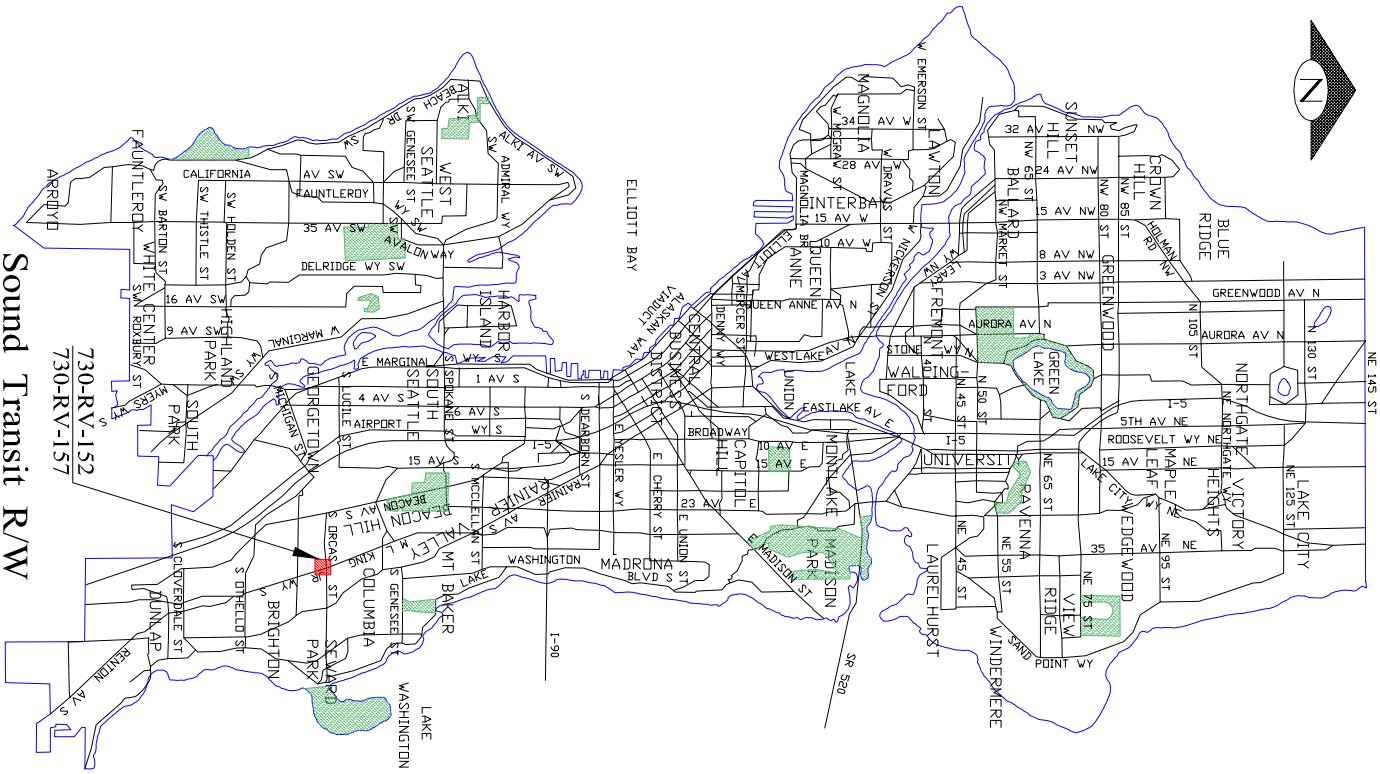

Sound Transit R/W
No. 730-RV-152
No. 730-RV-157

730-RV-152
730-RV-157

SCALE: 1" = 50'

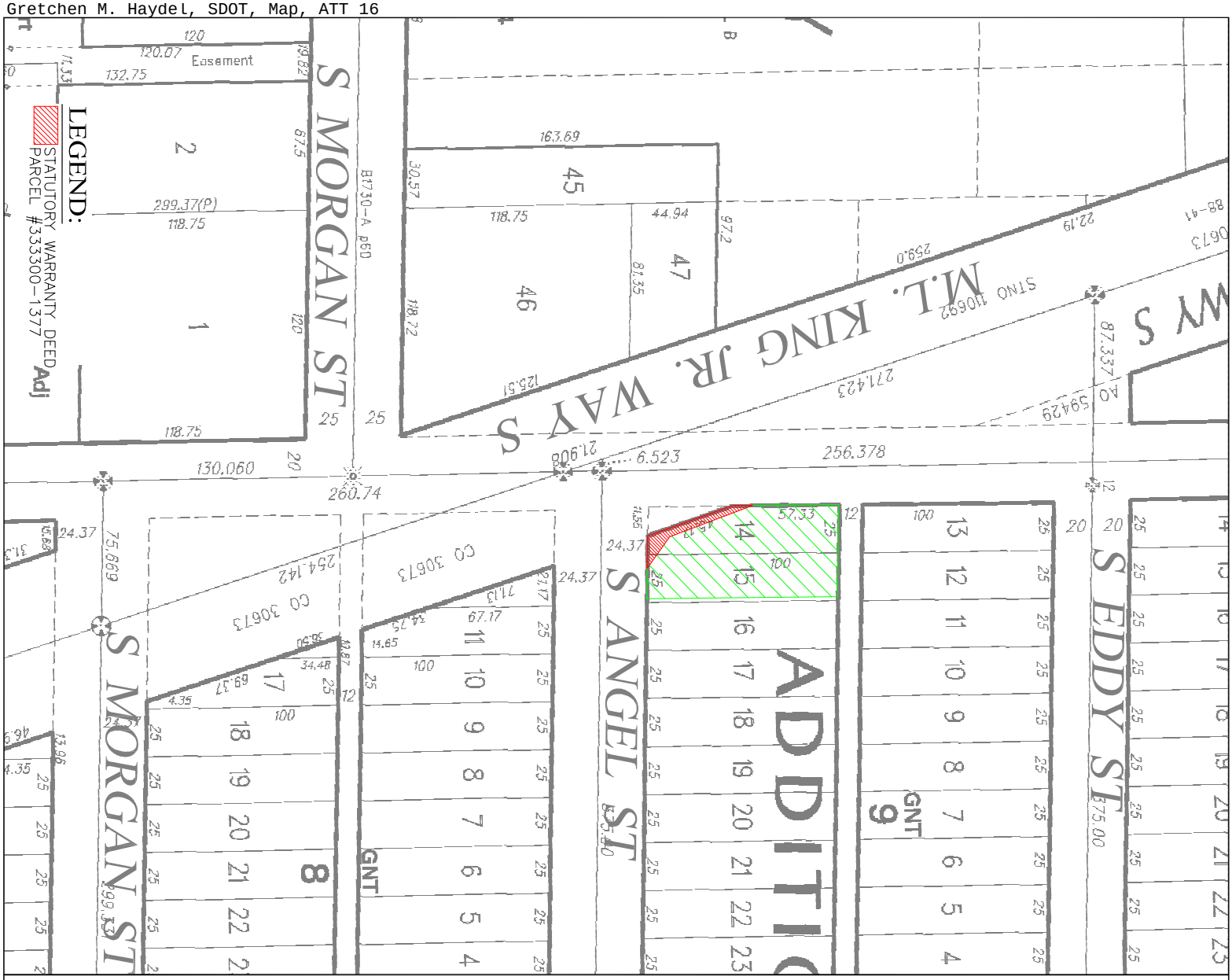
LEGEND:
STATUTORY WARRANTY DEED
PARCEL #333300-1377
Adj
S MORGAN ST
M.L. KING JR. WAY S
S ANGEL ST
S EDDY ST
ADDITIO
Easement
130.060
260.74
256.378
6.523
GNT

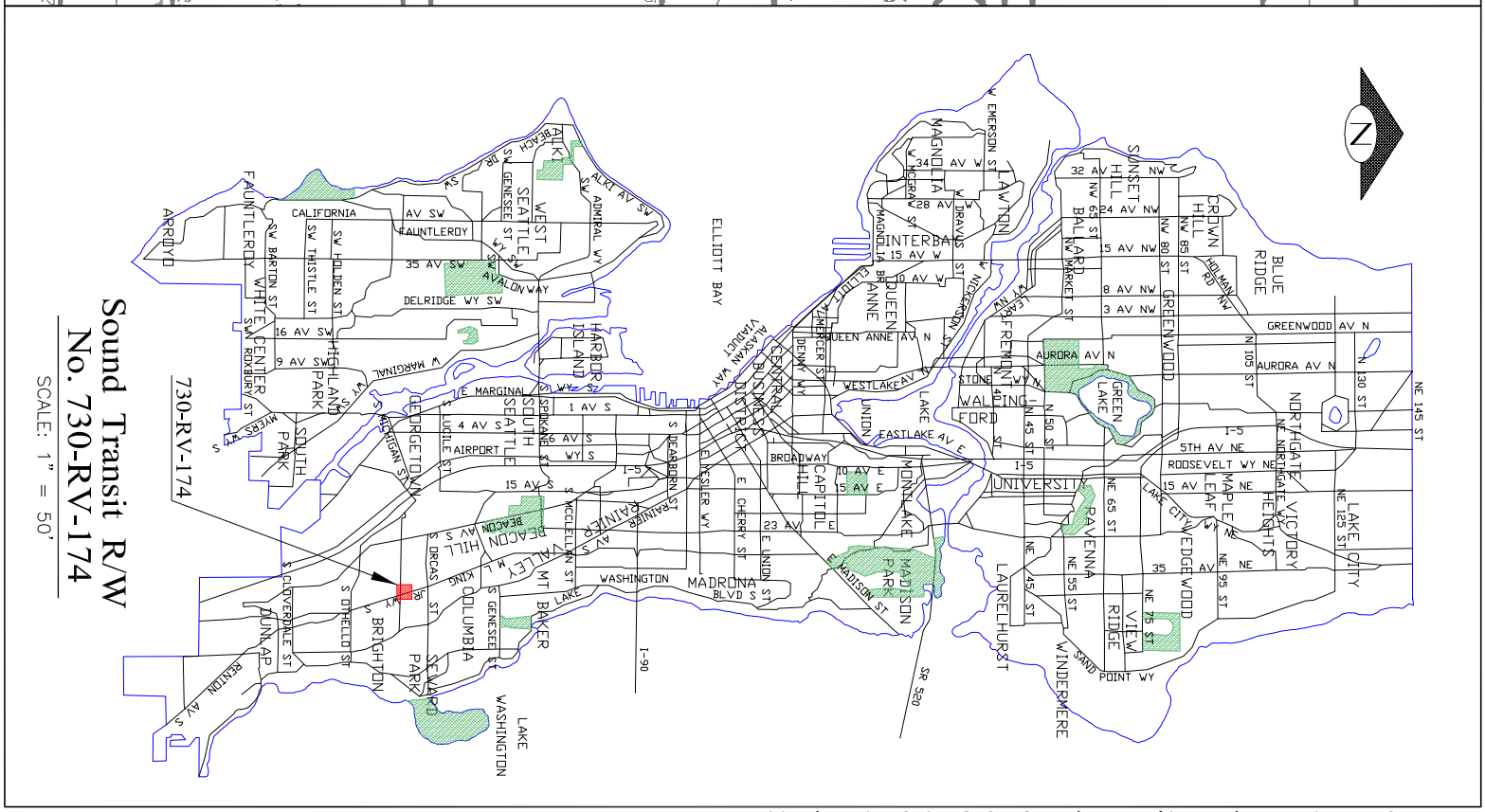
Sound Transit R/W
No. 730-RV-174
SCALE: 1" = 50'
730-RV-174
ELLIOTT BAY
INTERBAY
UNIVERSITY
MADISON PARK
MADRONA
BEACON HILL
SOUTH SEATTLE
HARBOR ISLAND
GEORGETOWN
SOUTH PARK
WHITE CENTER
HIGHLAND PARK
BRIGHTON
SEWARD PARK
COLUMBIA
MT BAKER
RAINIER VALLEY
LAKE WASHINGTON
LAURELHURST
WINDERMERE
RAVENNA
VIEW RIDGE
WEDGEWOOD
MAPLE LEAF
NORTHGATE
VICTORY HEIGHTS
LAKE CITY
BLUE RIDGE
GREENWOOD
CROWN HILL
SUNSET HILL
BALLARD
FREMONT
WALLINGFORD
GREEN LAKE
MONTLAKE
CAPITOL HILL
CENTRAL BUSINESS DISTRICT
ALASKAN VIADUCT
WEST SEATTLE
ALKI
FAUNTLEROY
ARROYO
DUNLAP
DELRIDGE
AVALON WAY
WASHINGTON
MADRONA BLVD S
I-90
SR 520
I-5
N