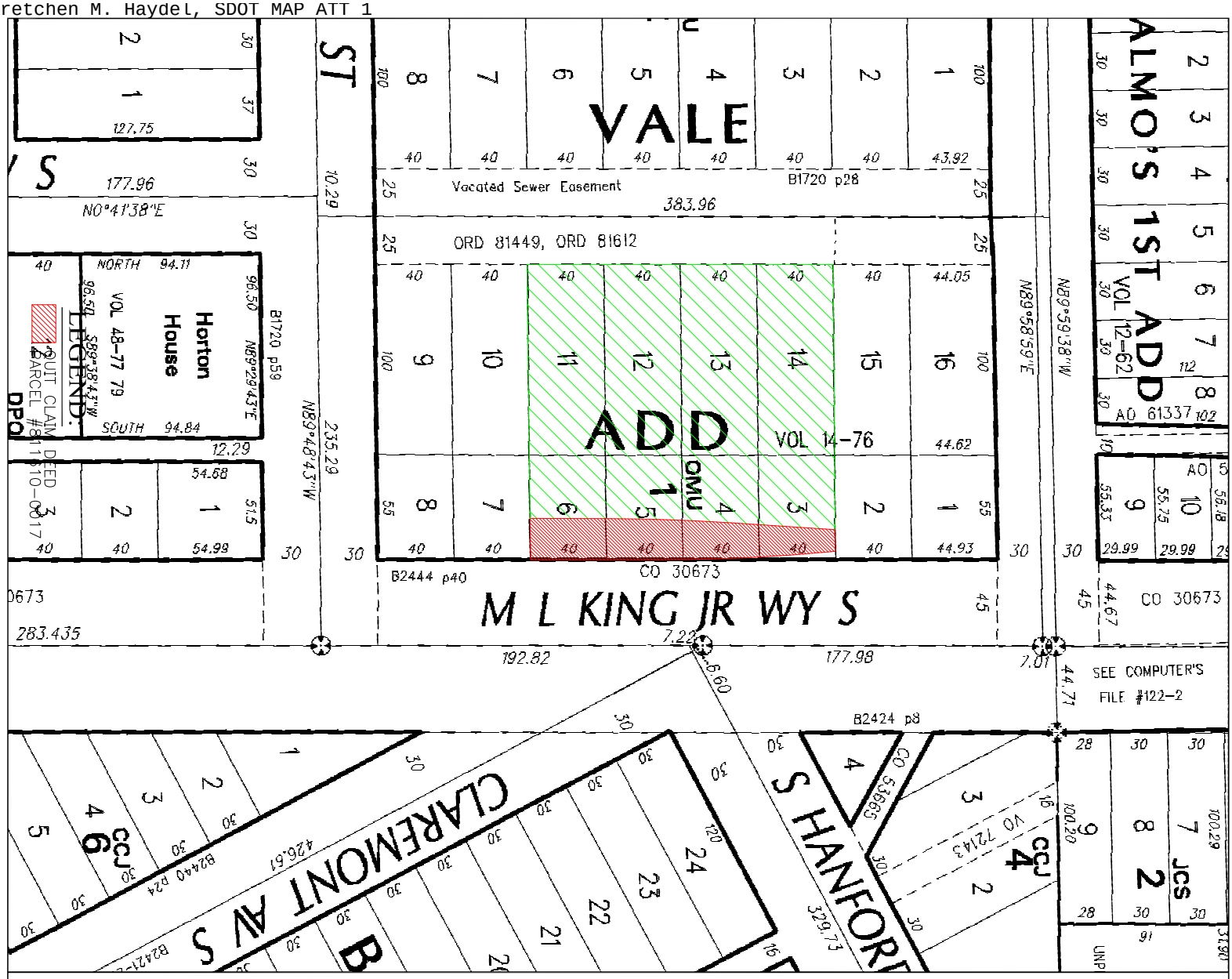
VALE
ADD
VOL 14-76
Vacated Sewer Easement
B1720 p28
383.96
ORD 81449, ORD 81612
ALMO'S 1ST ADD
VOL 12-62
AO 61337
Horton House
VOL 48-77 79
LEGEND:
QUIT CLAIM DEED
PARCEL #8111610-0017
CO 30673
B2444 p40
M L KING JR WY S
SEE COMPUTER'S FILE #122-2
B2424 p8
CLAREMONT AV S
S HANFORD
CO 53665
VO 72143
B2440 p24
426.61
329.73
283.435
192.82
177.98
177.96
N0°41'38"E
N89°48'43"W
N89°58'59"E
N89°59'38"W
N89°29'43"E
NORTH 94.11
SOUTH 94.84
OMU
CCJ
JCS

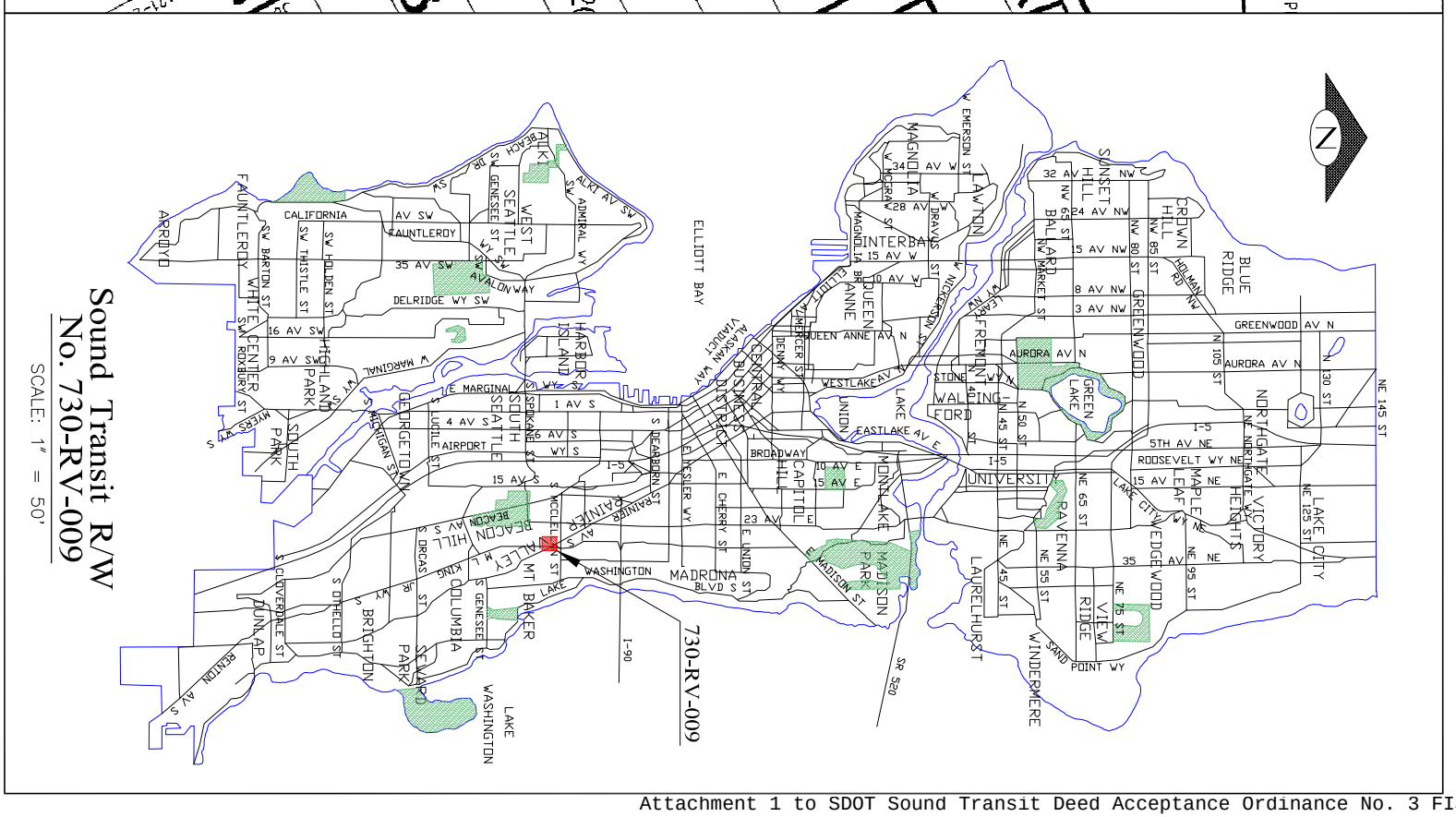
Sound Transit R/W
No. 730-RV-009
SCALE: 1" = 50'
730-RV-009
ELLIOTT BAY
WASHINGTON
MADRONA
BEACON HILL
MT BAKER
COLUMBIA
SEWARD PARK
BRIGHTON
DUNLAP
CLOVERDALE ST
SOUTH PARK
HIGHLAND PARK
WHITE CENTER
FAUNTLEROY
ARROYO
CALIFORNIA
FAUNTLEROY
DELRIDGE WY SW
AVALON WAY
HARBOR ISLAND
SOUTH SEATTLE
GEORGETOWN
AIRPORT
E MARGINAL
CENTRAL BUSINESS DISTRICT
CAPITOL HILL
MONTLAKE
MADISON PARK
UNIVERSITY
RAVENNA
LAURELHURST
WINDERMERE
VIEW RIDGE
WEDGEWOOD
MAPLE LEAF
NORTHGATE
VICTORY HEIGHTS
LAKE CITY
BLUE RIDGE
GREENWOOD
CROWN HILL
SUNSET HILL
BALLARD
FREMONT
WALLINGFORD
GREEN LAKE
AURORA AV N
GREENWOOD AV N
LAWTON
MAGNOLIA
INTERBAY
QUEEN ANNE
WESTLAKE AV N
EASTLAKE AV E
BROADWAY
MADISON ST
SR 520
I-90
I-5
NE 145 ST
NE 125 ST
NE 95 ST
NE 75 ST
NE 65 ST
NE 55 ST
NE 45 ST
NE 35 ST
NE 25 ST
NE 15 ST
5TH AV NE
ROOSEVELT WY NE
LAKE CITY WY NE
SAND POINT WY
LAKE WASHINGTON
N

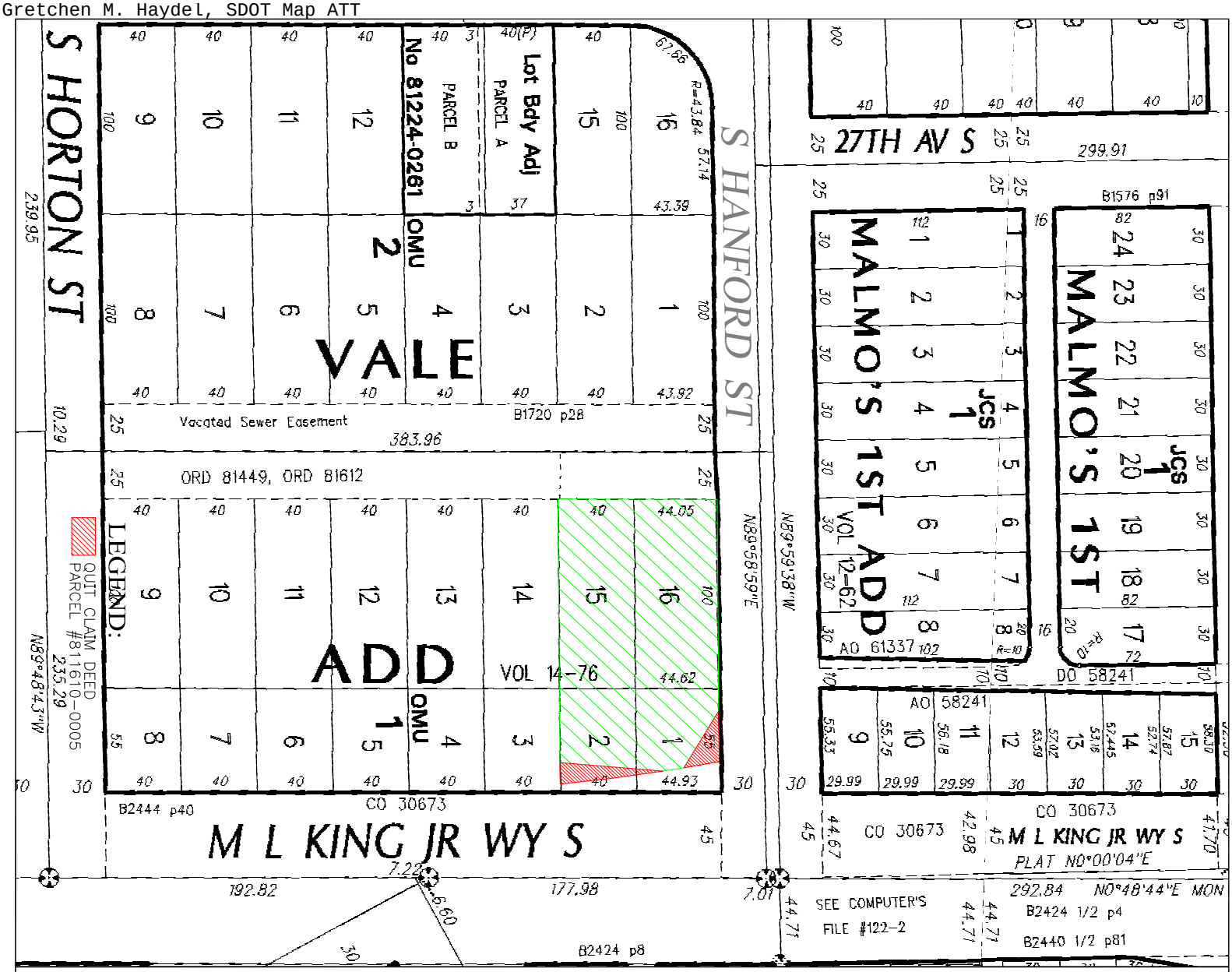

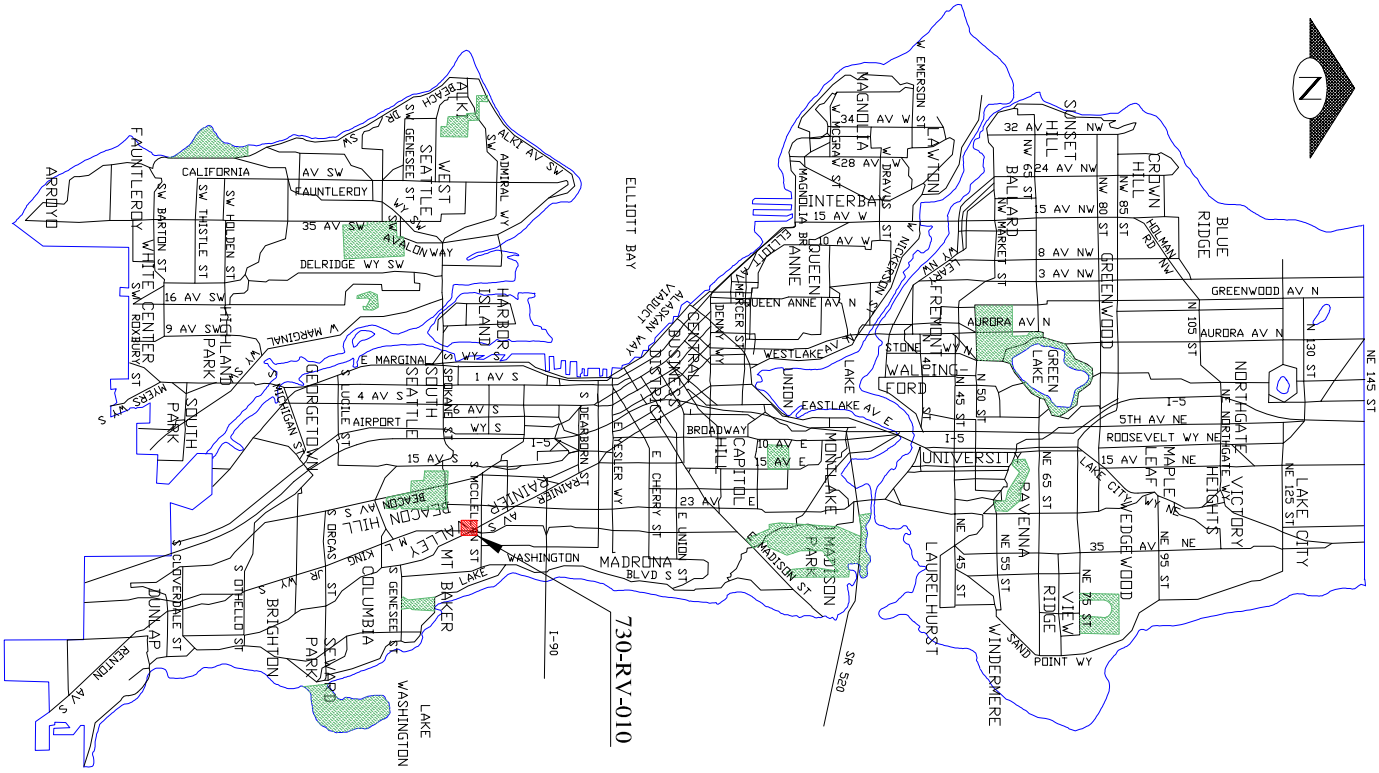

Sound Transit R/W
No. 730-RV-010

SCALE: 1" = 50'

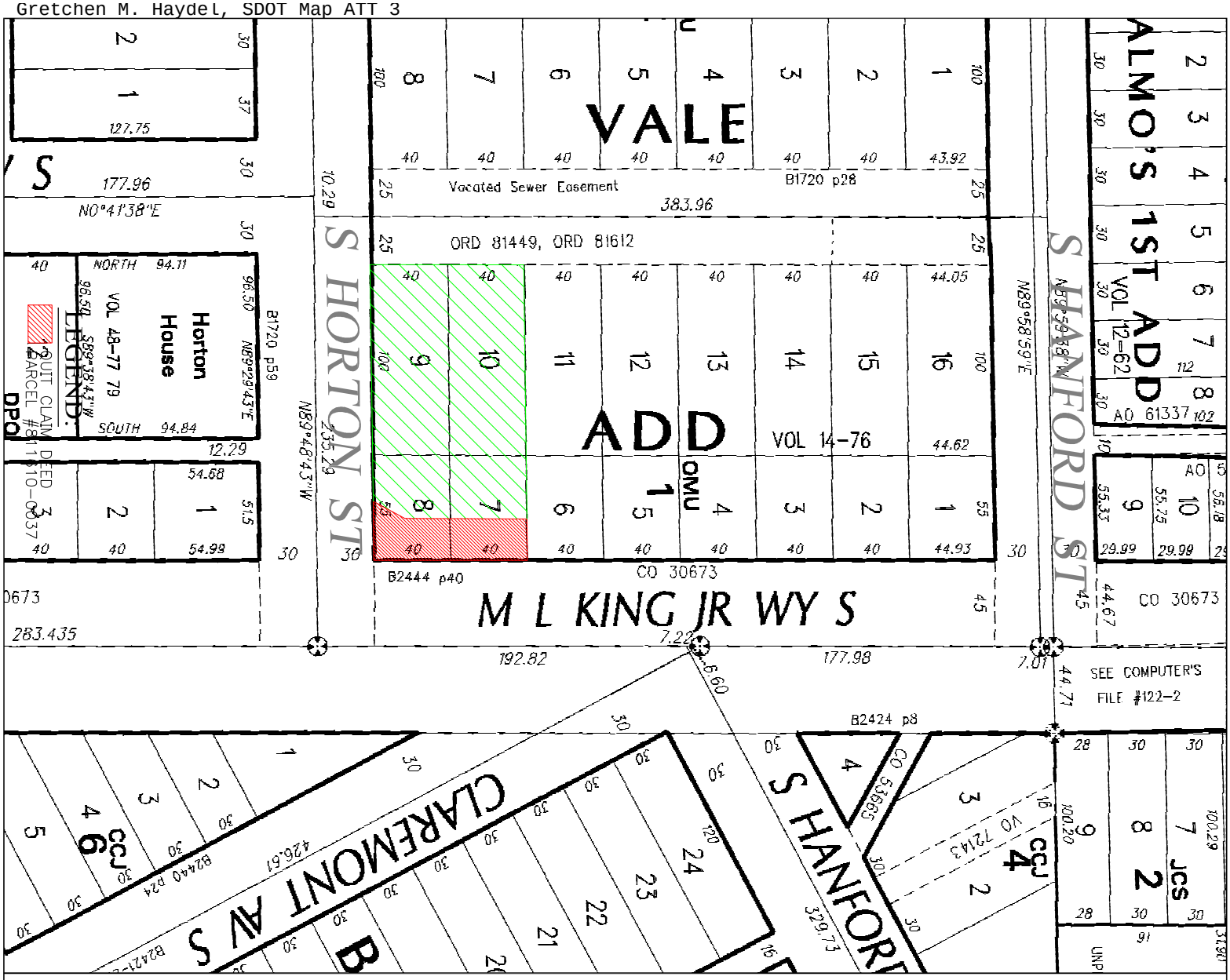
VALE
ADD
VOL 14-76
Vacated Sewer Easement
B1720 p28
ORD 81449, ORD 81612
S HORTON ST
S HANFORD ST
M L KING JR WY S
CO 30673
B2444 p40
B2424 p8
SEE COMPUTER'S FILE #122-2
ALMO'S 1ST ADD
VOL 12-62
AO 61337
Horton House
VOL 48-77 79
LEGEND:
QUIT CLAIM DEED
PARCEL #8111610-0037
CLAREMONT AV S
S HANFORD
CO 53665
VO 72143
B2440 p24
426.61
329.73
283.435
192.82
177.98
177.96
N0°41'38"E
N89°48'43"W
N89°58'59"E
N89°29'43"E
B1720 p59
OMU
CCJ
JCS

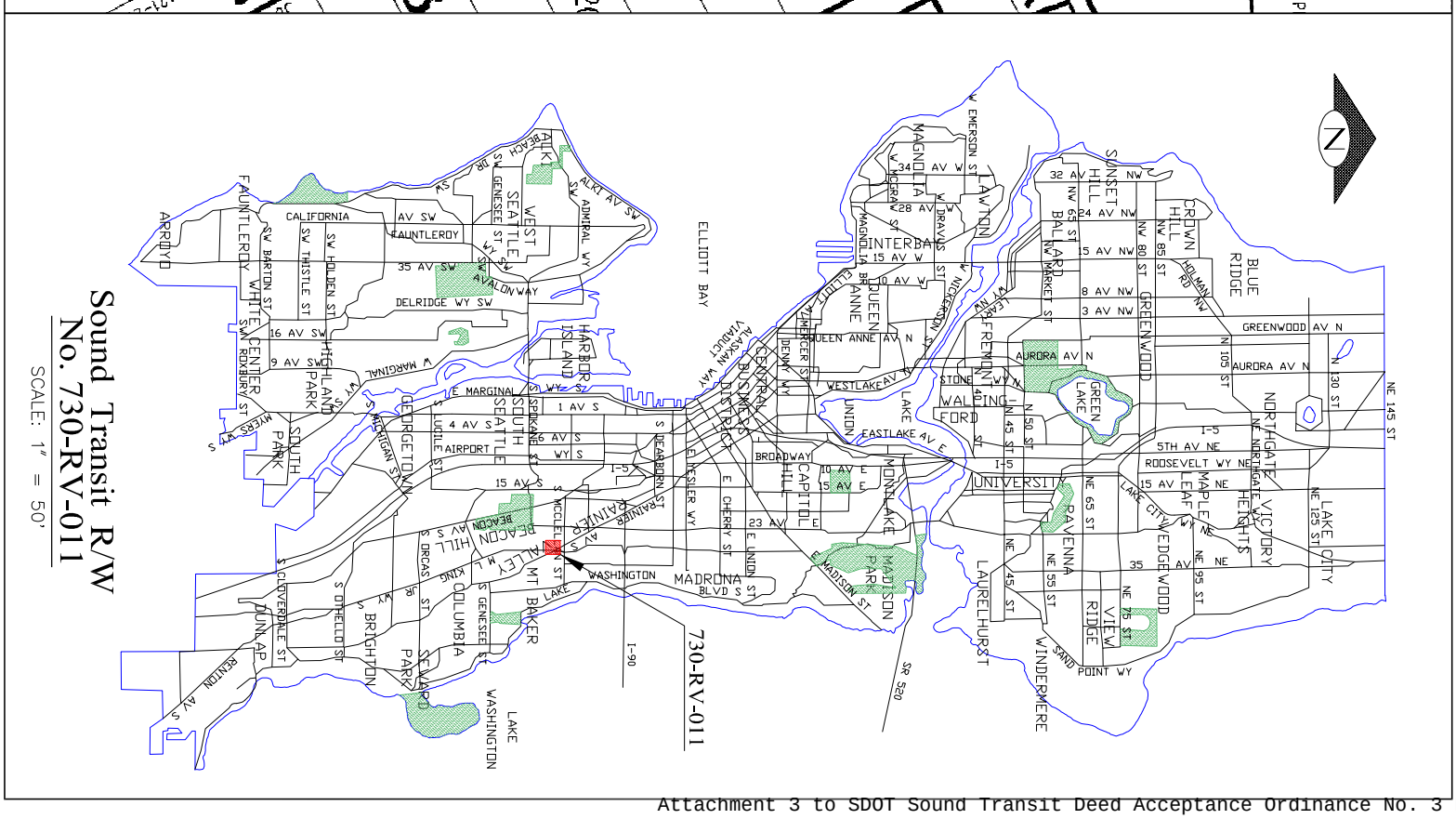
Sound Transit R/W
No. 730-RV-011
SCALE: 1" = 50'
730-RV-011
ELLIOTT BAY
WASHINGTON
MADRONA
BLVD S
LAKE WASHINGTON
I-90
SR 520
UNIVERSITY
WALLINGFORD
GREEN LAKE
BLUE RIDGE
GREENWOOD
CROWN HILL
SUNSET HILL
BALLARD
FREMONT
QUEEN ANNE
CAPITOL HILL
MADISON PARK
MONTLAKE
LAURELHURST
RAVENNA
WEDGEWOOD
VIEW RIDGE
WINDERMERE
LAKE CITY
NORTHGATE
VICTORY HEIGHTS
MAPLE LEAF
BEACON HILL
RAINIER VALLEY
MT BAKER
COLUMBIA
SEWARD PARK
BRIGHTON
DUNLAP
GEORGETOWN
SOUTH PARK
HIGHLAND PARK
WHITE CENTER
FAUNTLEROY
ARROYO
CALIFORNIA
DELRIDGE WY SW
AVALON WAY
HARBOR ISLAND
SOUTH SEATTLE
AIRPORT
E MARGINAL
WESTLAKE AV N
EASTLAKE AV E
BROADWAY
GREENWOOD AV N
AURORA AV N
ROOSEVELT WY NE
5TH AV NE
NE 145 ST
NE 125 ST
NE 95 ST
NE 75 ST
NE 65 ST
NE 55 ST
NE 45 ST
NE 35 ST
NE 125 ST
SAND POINT WY
MAGNOLIA
INTERBAY
LAWTON
CENTRAL BUSINESS DISTRICT
ALASKAN WAY VIADUCT
MAGNOLIA BR
QUEEN ANNE
MONTLAKE
LAKE UNION
CHERRY ST
E UNION ST
E MADISON ST
E YESLER WY
E DEARBORN ST
E MARGINAL WY S
S DEARBORN ST
S MCCLELLAN ST
S ORCAS ST
S GENESEE ST
S OTHELLO ST
S CLOVERDALE ST
RENTON AV S
MICHIGAN ST
LUCILE ST
SPOKANE ST
S ALKI AV SW
ALKI AV SW
ADMIRAL WY
SW GENESEE ST
SW THISTLE ST
SW HOLDEN ST
SW BARTON ST
SW ROXBURY ST
MYERS WY S
W MARGINAL WY S
W EMERSON ST
W DRAVUS ST
W NICKERSON ST
W MCGRAW ST
W MARKET ST
NW 65 ST
NW 80 ST
NW 85 ST
NW 105 ST
NW 130 ST
NE 145 ST
I-5
I-90
SR 520

LEGEND:
DEED FOR STREET PARCEL #194480-0005
27TH AV S
S HINDS ST
S HORTON ST
M.L. KING JR WAY S
CLAREMONT AV
S BYRON ST
Horton House
VOL 48-77 79
DPQ
Short Subd
PARCEL A
No 9701589
Vacated Sewer Easement
ORD 81449, ORD 81612
CO 30673
M L KING
B2444 p40
B1720 p59
B2440 p22
B2440 p24
177.96
354.03
N0°41'38"E
283.435
192.82
113.21
71.83
99.36
59.71
44.71
235.29
N89°30'33"W
N89°48'43"W
N89°29'43"E
S89°38'43"W
NORTH 94.11
SOUTH 94.84
54.68
54.99
127.75
126
12.29
42.29
51.5
96.5
96.50
10.29
426.61
228.56
120

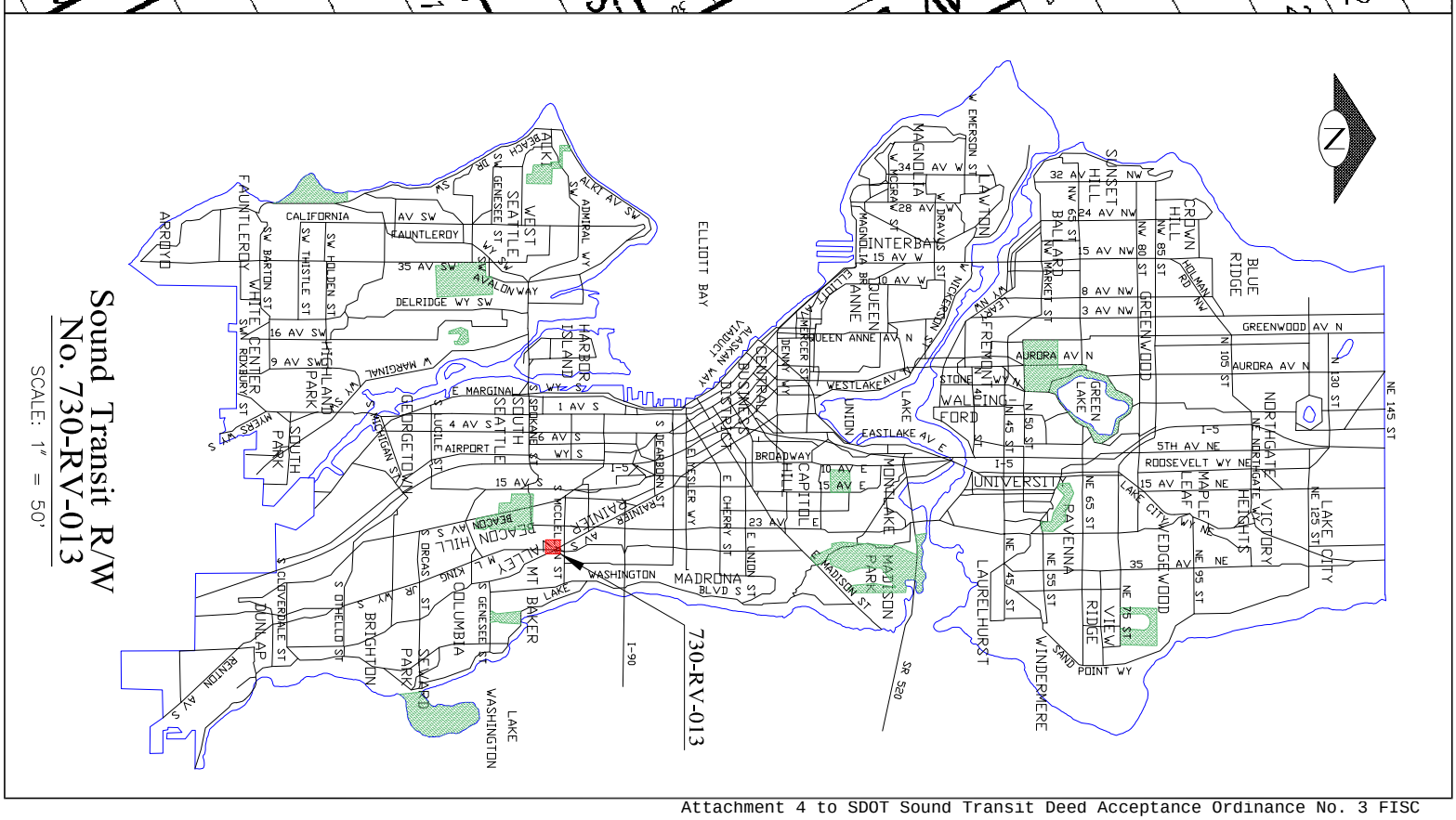
Sound Transit R/W
No. 730-RV-013
SCALE: 1" = 50'
730-RV-013
ELLIOTT BAY
ARROYO
FAUNTLEROY
CALIFORNIA
AV SW
FAUNTLEROY
35 AV SW
AVALON WAY
DELRIDGE WY SW
16 AV SW
9 AV SW
HIGHLAND PARK
SOUTH PARK
GEORGETOWN
HARBOR ISLAND
SOUTH SEATTLE
AIRPORT
E MARGINAL
1 AV S
4 AV S
6 AV S
15 AV S
BEACON HILL
RAINIER VALLEY
MT BAKER
COLUMBIA
SEWARD PARK
BRIGHTON
DUNLAP
LAKE WASHINGTON
WASHINGTON
MADRONA
BLVD S
CENTRAL BUSINESS DISTRICT
CAPITOL HILL
BROADWAY
MONTLAKE
MADISON PARK
UNION
LAKE
EASTLAKE AV E
WESTLAKE AV N
QUEEN ANNE
QUEEN ANNE AV N
INTERBAY
MAGNOLIA
LAWTON
FREMONT
WALLINGFORD
GREEN LAKE
AURORA AV N
GREENWOOD
BALLARD
SUNSET HILL
CROWN HILL
BLUE RIDGE
GREENWOOD AV N
NORTHGATE
VICTORY HEIGHTS
MAPLE LEAF
WEDGEWOOD
VIEW RIDGE
RAVENNA
LAURELHURST
WINDERMERE
UNIVERSITY
5TH AV NE
ROOSEVELT WY NE
15 AV NE
35 AV NE
LAKE CITY
NE 145 ST
NE 125 ST
NE 95 ST
NE 75 ST
NE 65 ST
NE 55 ST
NE 45 ST
SAND POINT WY
I-5
I-90
SR 520
N

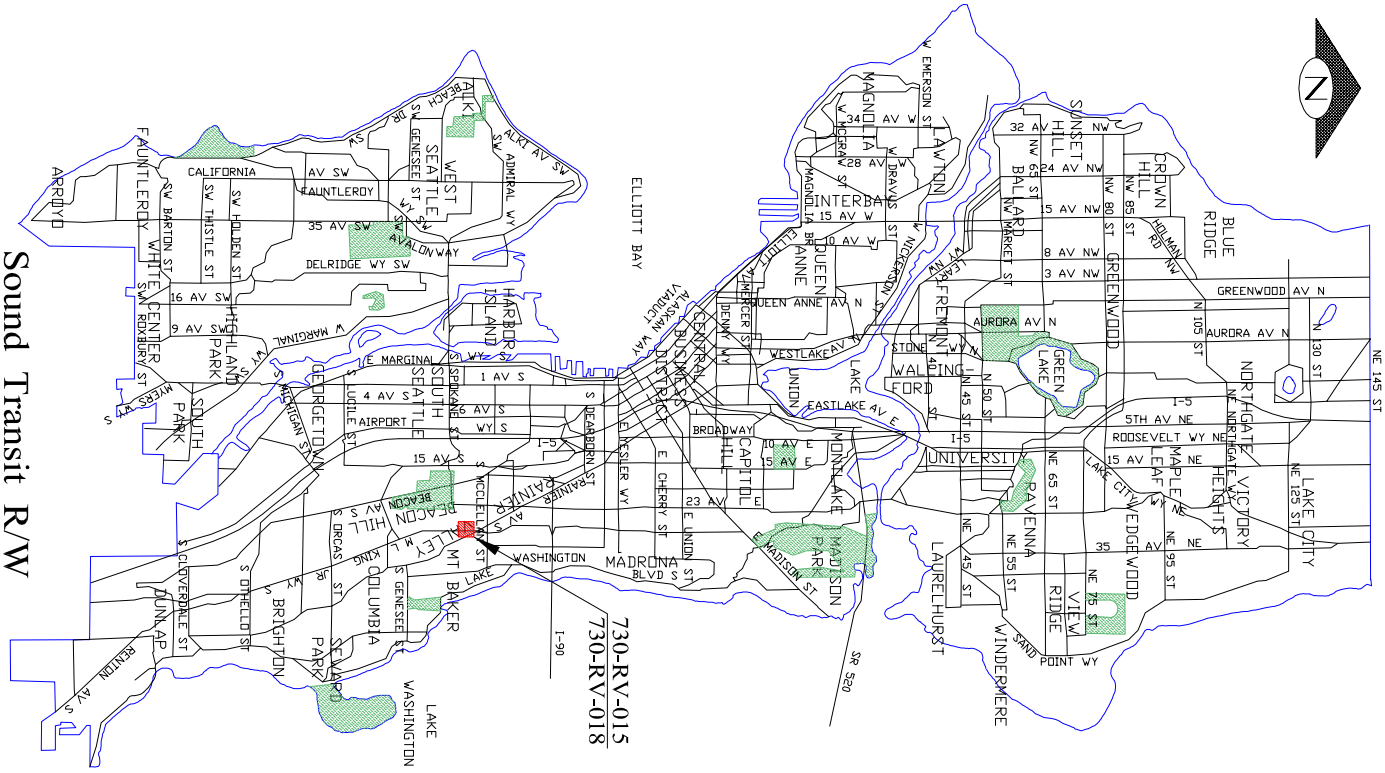

Sound Transit R/W
No. 730-RV-015
No. 730-RV-018

SCALE: 1" = 50'

LEGEND:
FEE TAKE
PARCEL #194480-0005
27TH AV S
S HINDS ST
S HORTON ST
M.L. KING JR WAY S
S BYRON ST
MONT AV S
RENTON
Horton House
VOL 48-77 79
Short Subd
No 9701589
VOL 15-75
CO 30673
CO 30673
N89°30'33"W
N89°48'43"W
N0°41'38"E
354.03
177.96
278.12
283.435
113.21
71.83
44.71
99.36
59.71
235.29
B1720 p59
B2440 p22
B2440 p24
STNO 82390
257.14
426.61
B2421-22

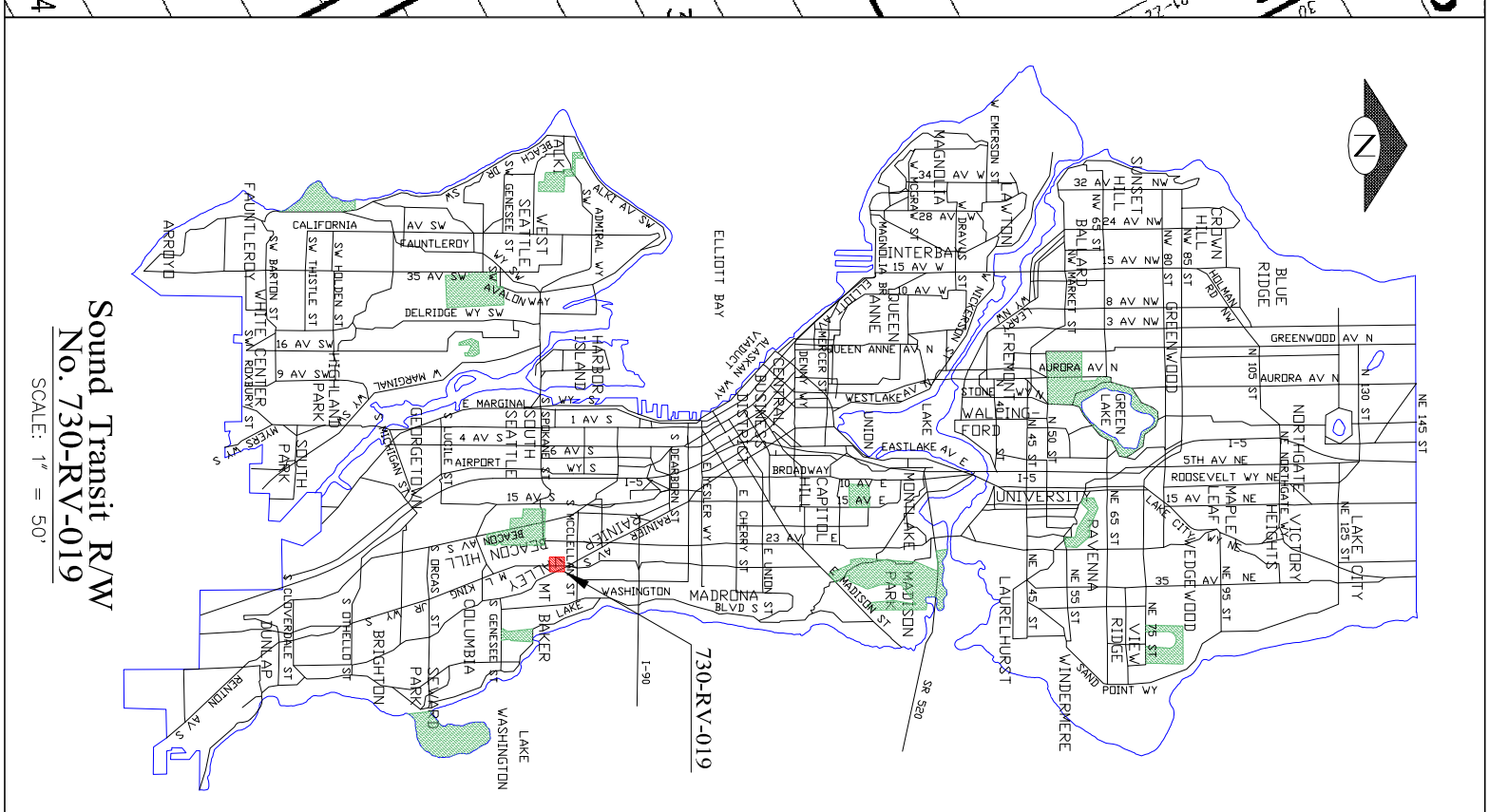
Sound Transit R/W
No. 730-RV-019
SCALE: 1" = 50'
730-RV-019
ELLIOTT BAY
WASHINGTON
MADRONA
BLVD S
MT BAKER
LAKE WASHINGTON
BEACON HILL
SOUTH SEATTLE
HARBOR ISLAND
CENTRAL BUSINESS DISTRICT
CAPITOL HILL
MADISON PARK
MONTLAKE
UNIVERSITY
RAVENNA
LAURELHURST
WINDERMERE
VIEW RIDGE
WEDGEWOOD
MAPLE LEAF
NORTHGATE
VICTORY HEIGHTS
LAKE CITY
BLUE RIDGE
GREENWOOD
CROWN HILL
SUNSET HILL
BALLARD
FREMONT
WALLINGFORD
GREEN LAKE
INTERBAY
QUEEN ANNE
MAGNOLIA
LAWTON
ARROYO
FAUNTLEROY
WHITE CENTER
HIGHLAND PARK
SOUTH PARK
GEORGETOWN
DUNLAP
BRIGHTON
SEWARD PARK
COLUMBIA
MT BAKER
RAINIER
ALKI
WEST SEATTLE
CALIFORNIA
FAUNTLEROY
DELRIDGE WY SW
AVALON WAY
E MARGINAL
AIRPORT
BROADWAY
EASTLAKE AV E
WESTLAKE AV N
GREENWOOD AV N
AURORA AV N
5TH AV NE
ROOSEVELT WY NE
SAND POINT WY
I-5
I-90
SR 520
N

LEGEND:
DEED FOR STREET
PARCEL #194480-0005
27TH AV S
S HINDS ST
S HORTON ST
M.L. KING JR WAY S
S BYRON ST
RENTON
Horton House
VOL 48-77 79
Short Subd
No 9701589
VOL 15-75
CO 30673
CO 30673
NO°41'38"E
N89°30'33"W
N89°48'43"W
B1720 p59
B2440 p22
B2440 p24
B2421-22
STNO 82390
177.96
354.03
278.12
113.21
71.83
283.435
235.29
235.29
99.36
59.71
44.71
426.61
257.14
228.56

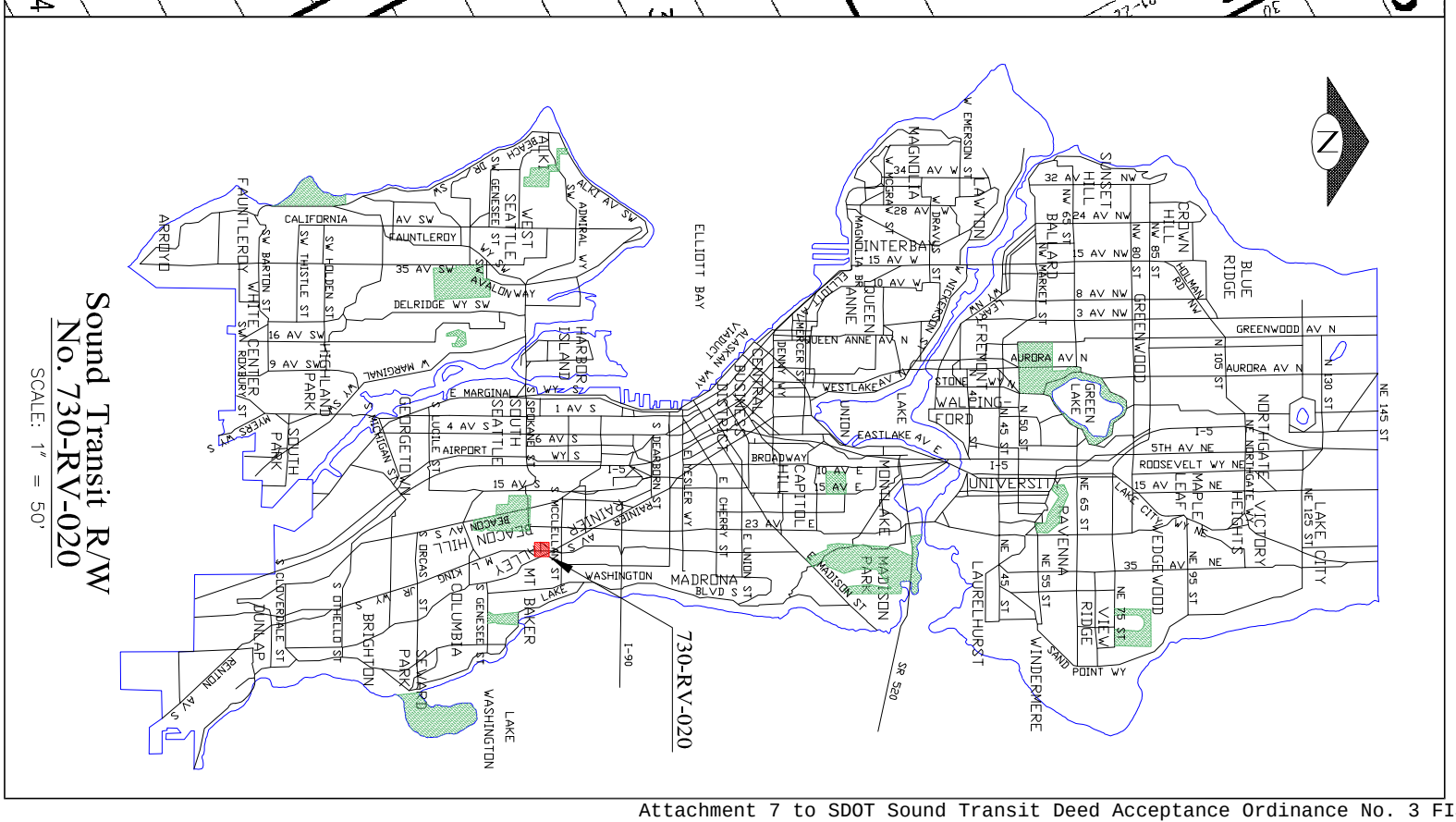
Sound Transit R/W
No. 730-RV-020
SCALE: 1" = 50'
730-RV-020
ELLIOTT BAY
LAKE WASHINGTON
MADRONA
BEACON HILL
CAPITOL HILL
MADISON PARK
UNIVERSITY
RAVENNA
LAURELHURST
WINDERMERE
GREEN LAKE
WALLINGFORD
FREMONT
QUEEN ANNE
INTERBAY
MAGNOLIA
LAWTON
SUNSET HILL
CROWN HILL
BLUE RIDGE
GREENWOOD
NORTHGATE
VICTORY HEIGHTS
LAKE CITY
WEDGEWOOD
VIEW RIDGE
MAPLE LEAF
BALLARD
WEST SEATTLE
ALKI
HARBOR ISLAND
SOUTH SEATTLE
GEORGETOWN
SOUTH PARK
HIGHLAND PARK
WHITE CENTER
FAUNTLEROY
ARROYO
DUNLAP
BRIGHTON
SEWARD PARK
COLUMBIA
MT BAKER
RAINIER
CENTRAL BUSINESS DISTRICT
I-5
I-90
SR 520
N

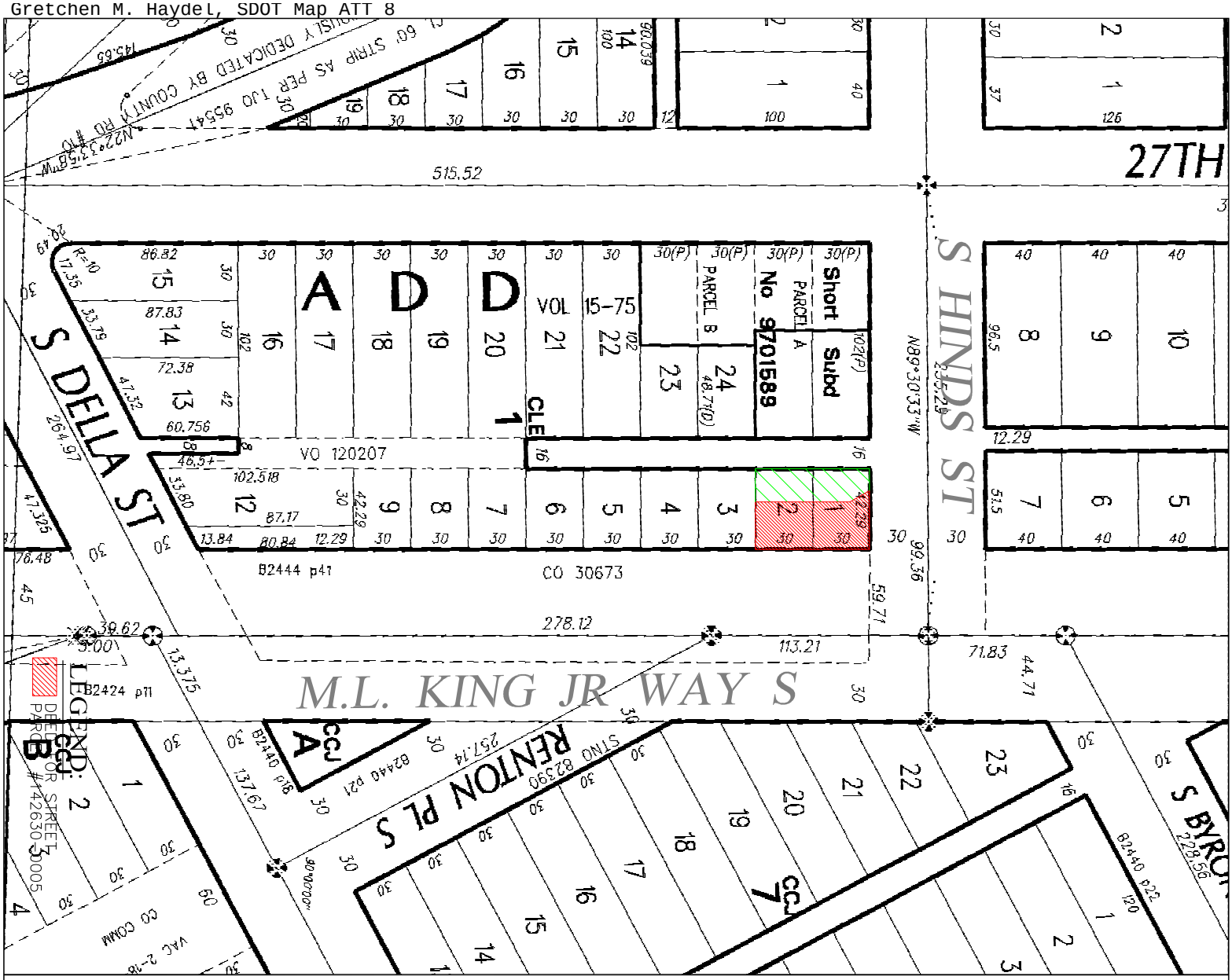

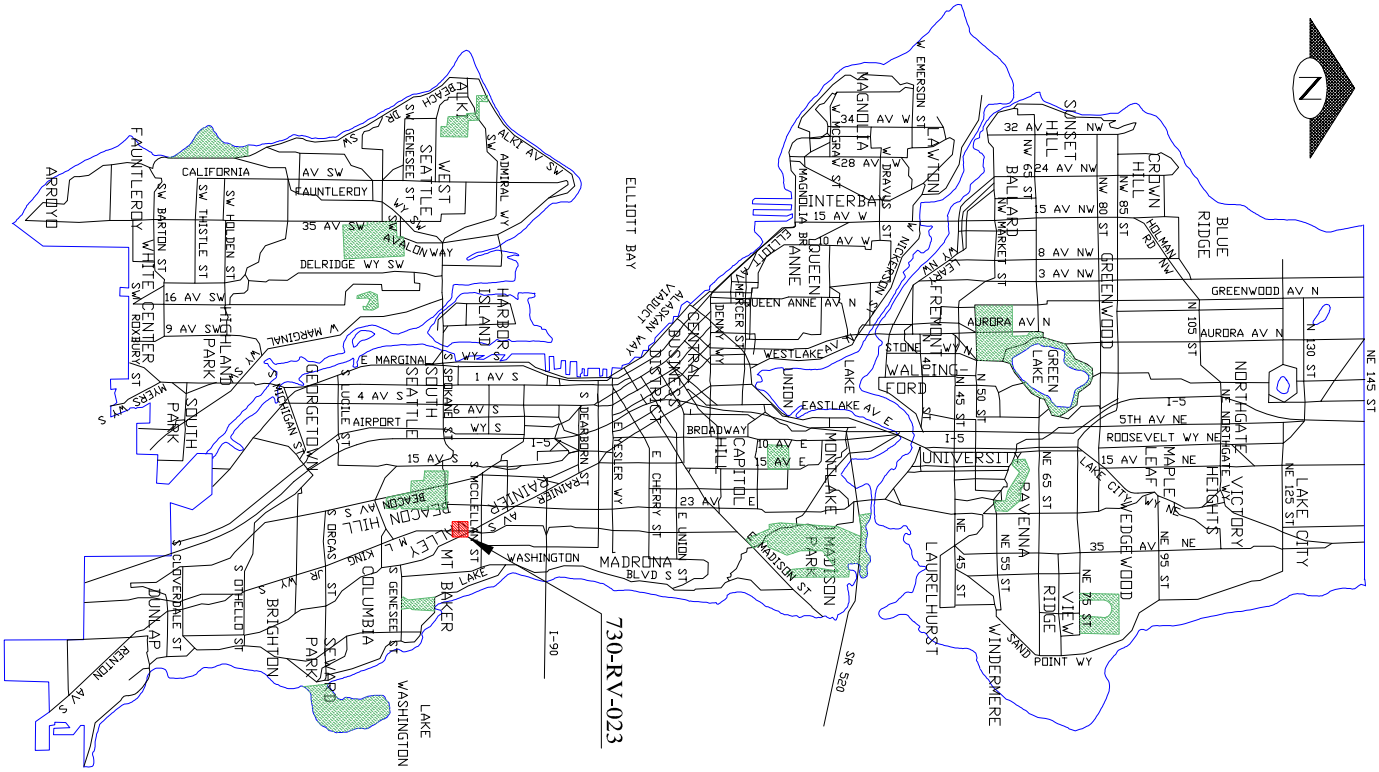

Sound Transit R/W
No. 730-RV-023
SCALE: 1" = 50'

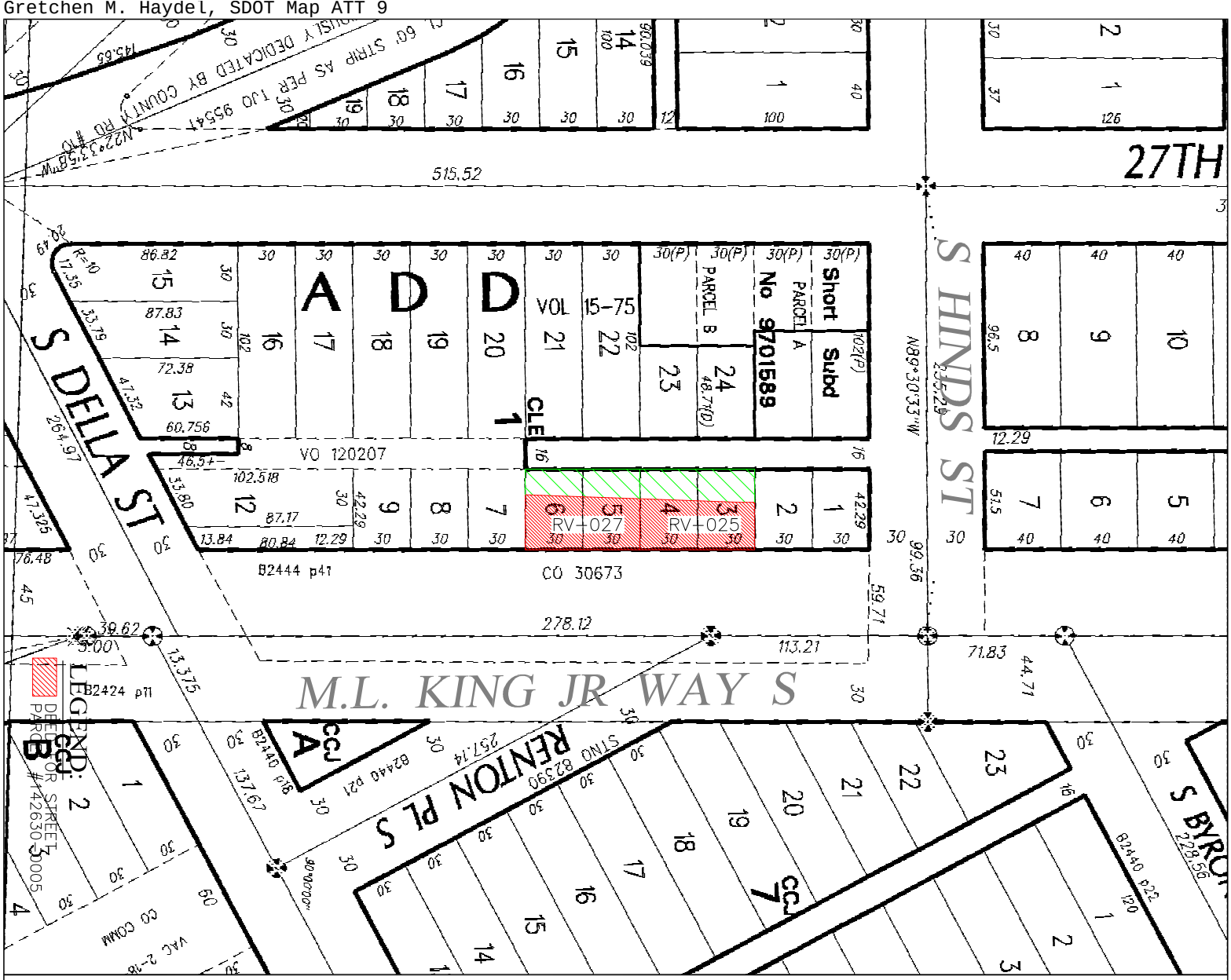

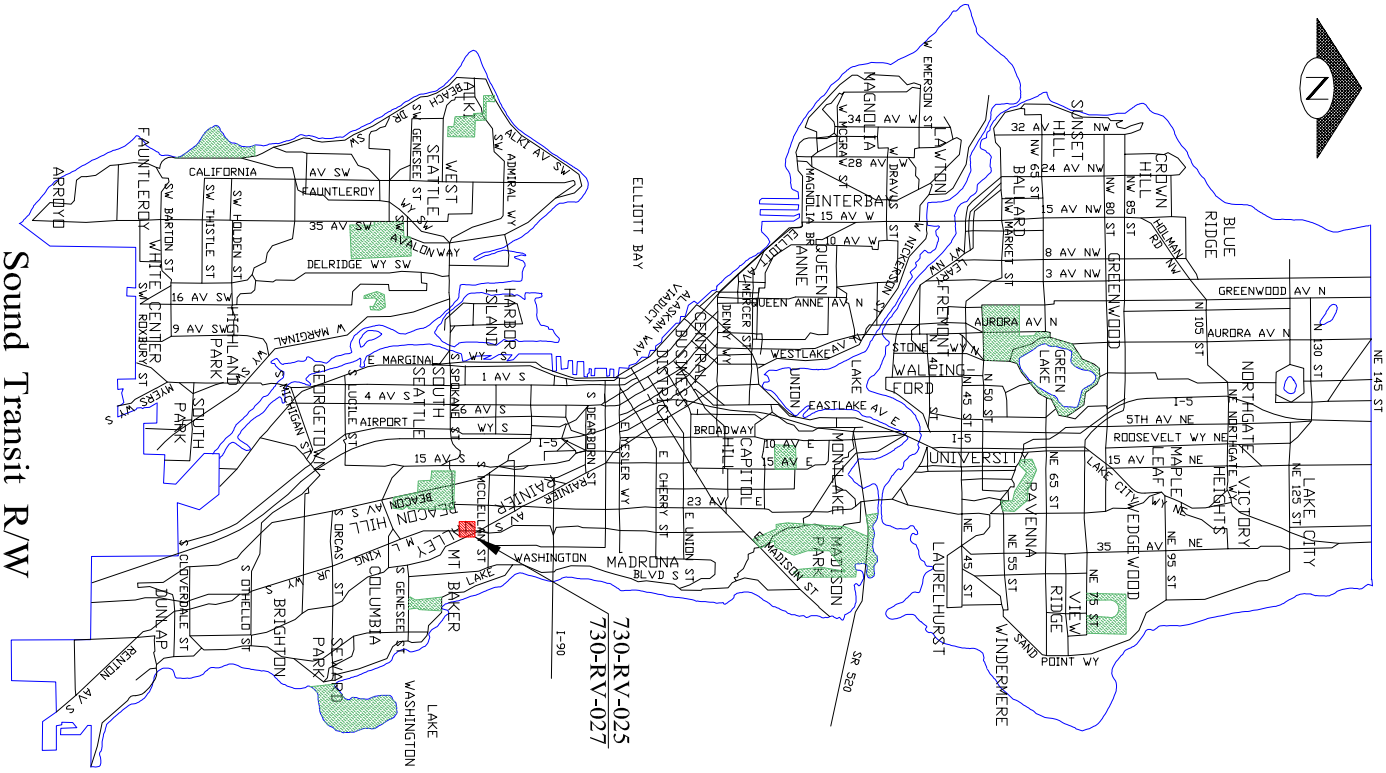

Sound Transit R/W
No. 730-RV-025
No. 730-RV-027

SCALE: 1" = 50'

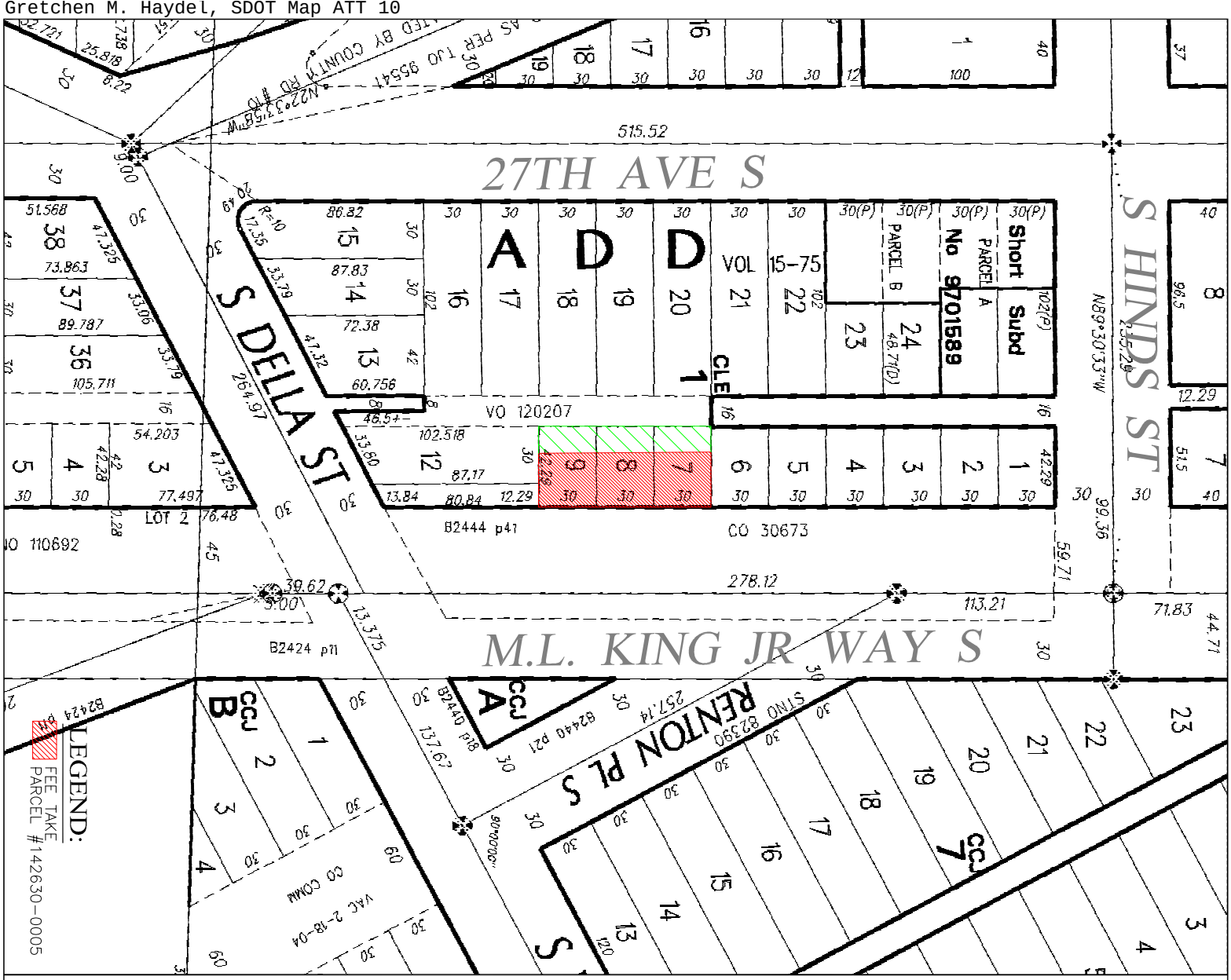

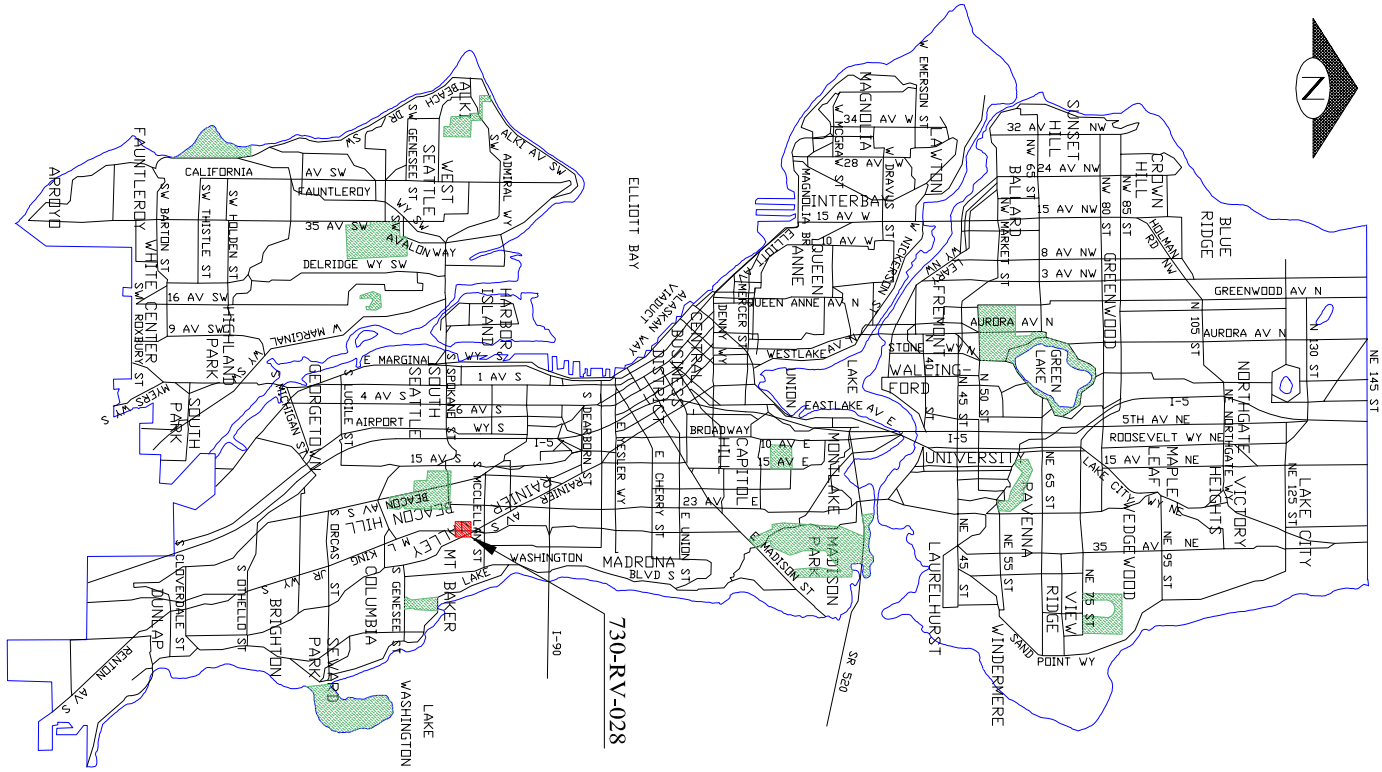

Sound Transit R/W
No. 730-RV-028
SCALE: 1" = 50'

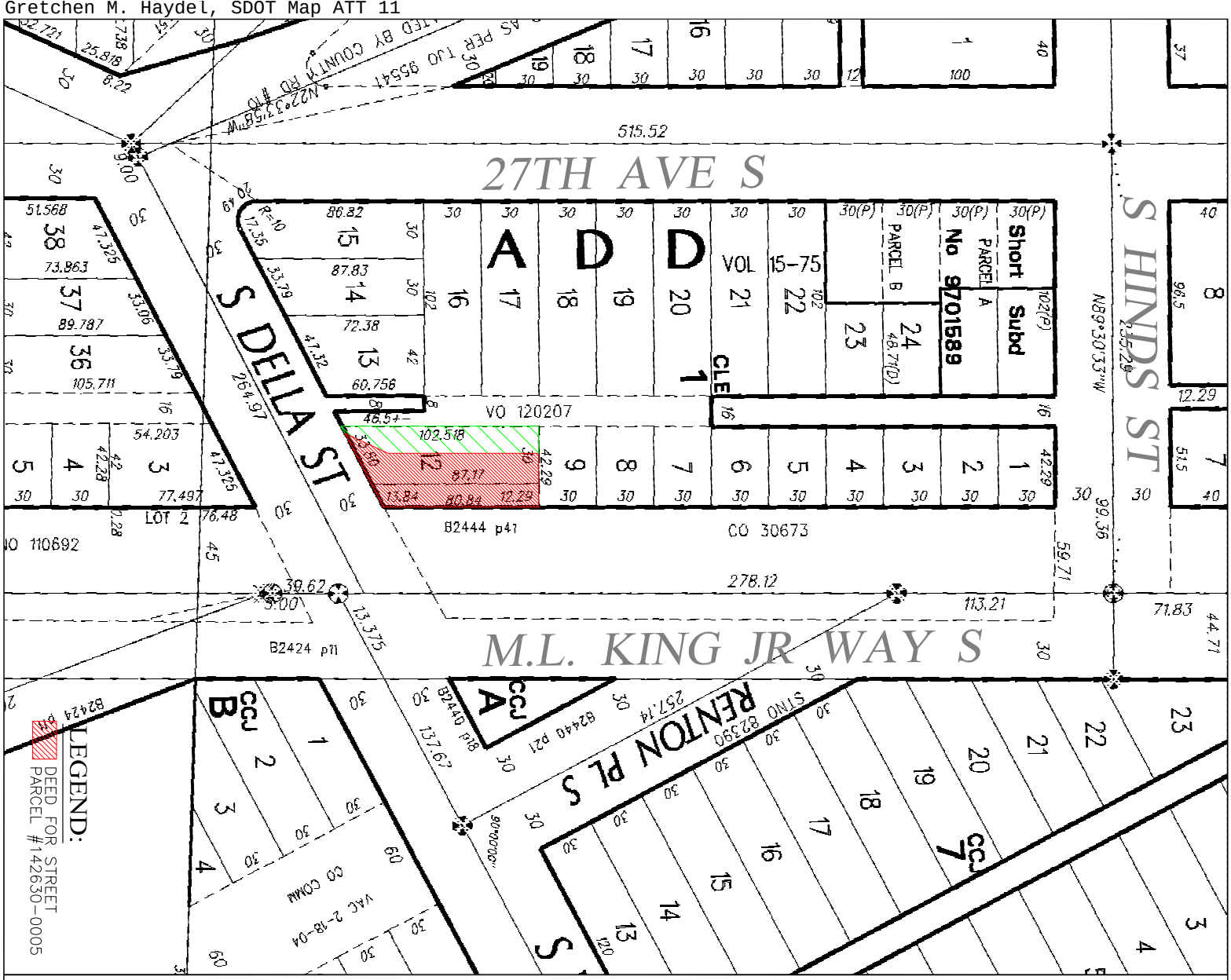

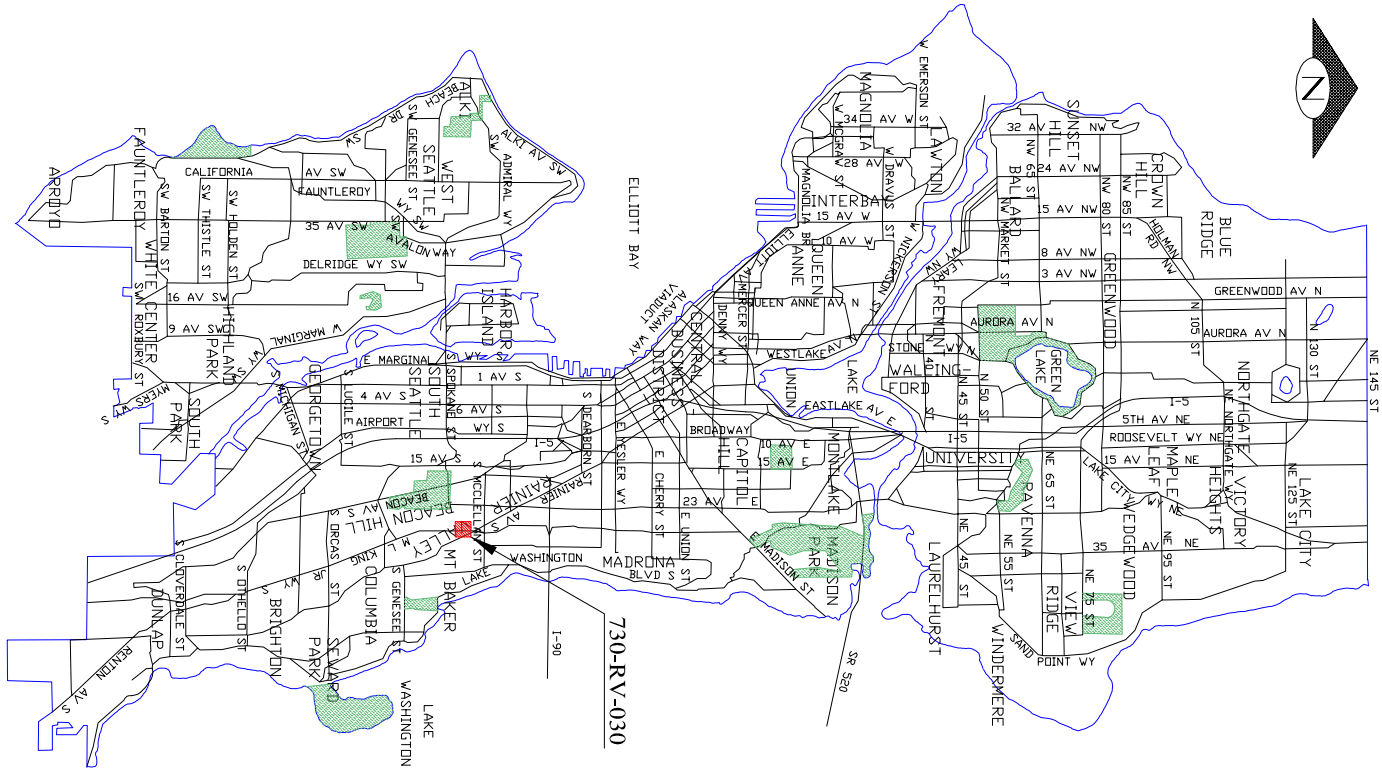

Sound Transit R/W
No. 730-RV-030
SCALE: 1" = 50'

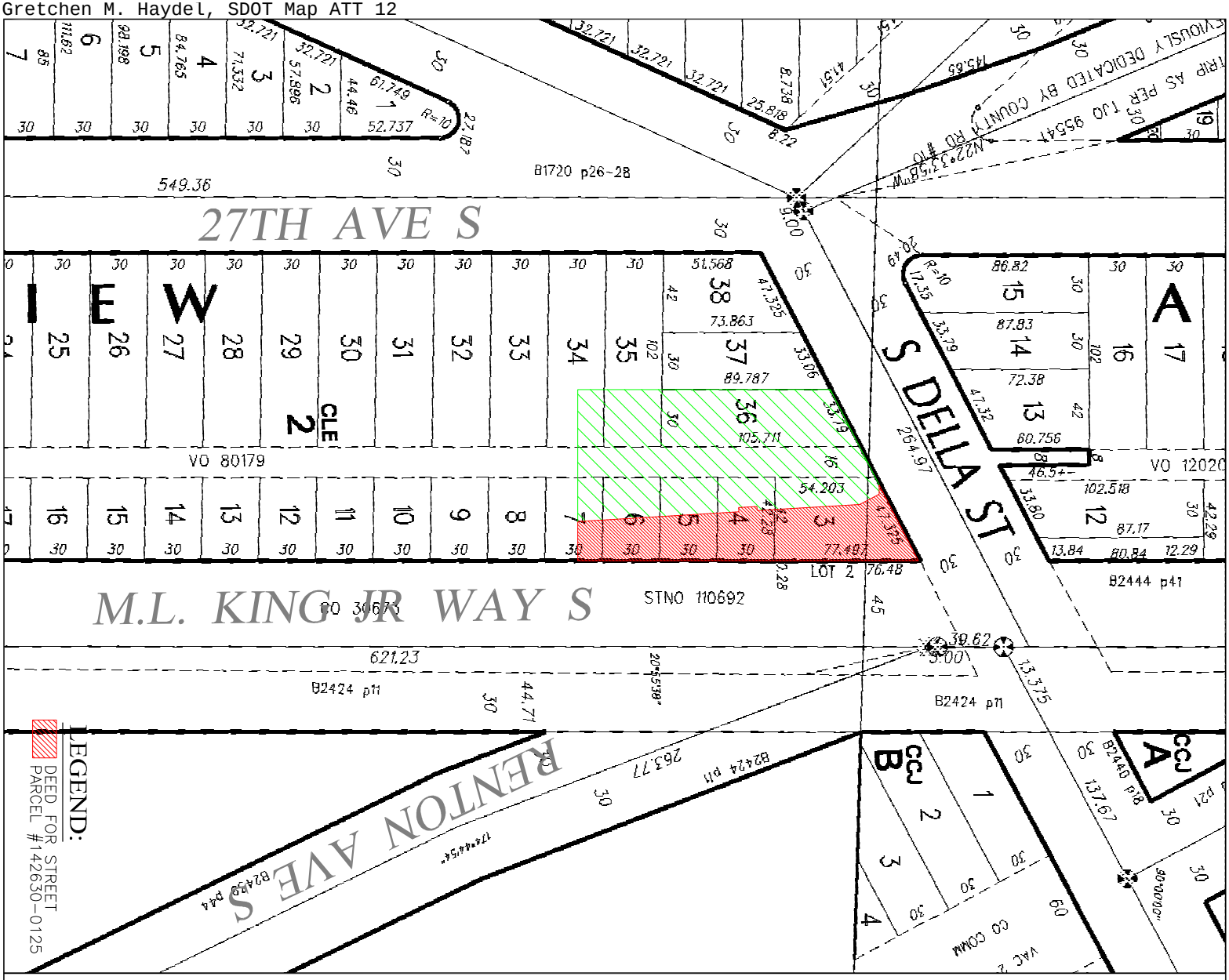

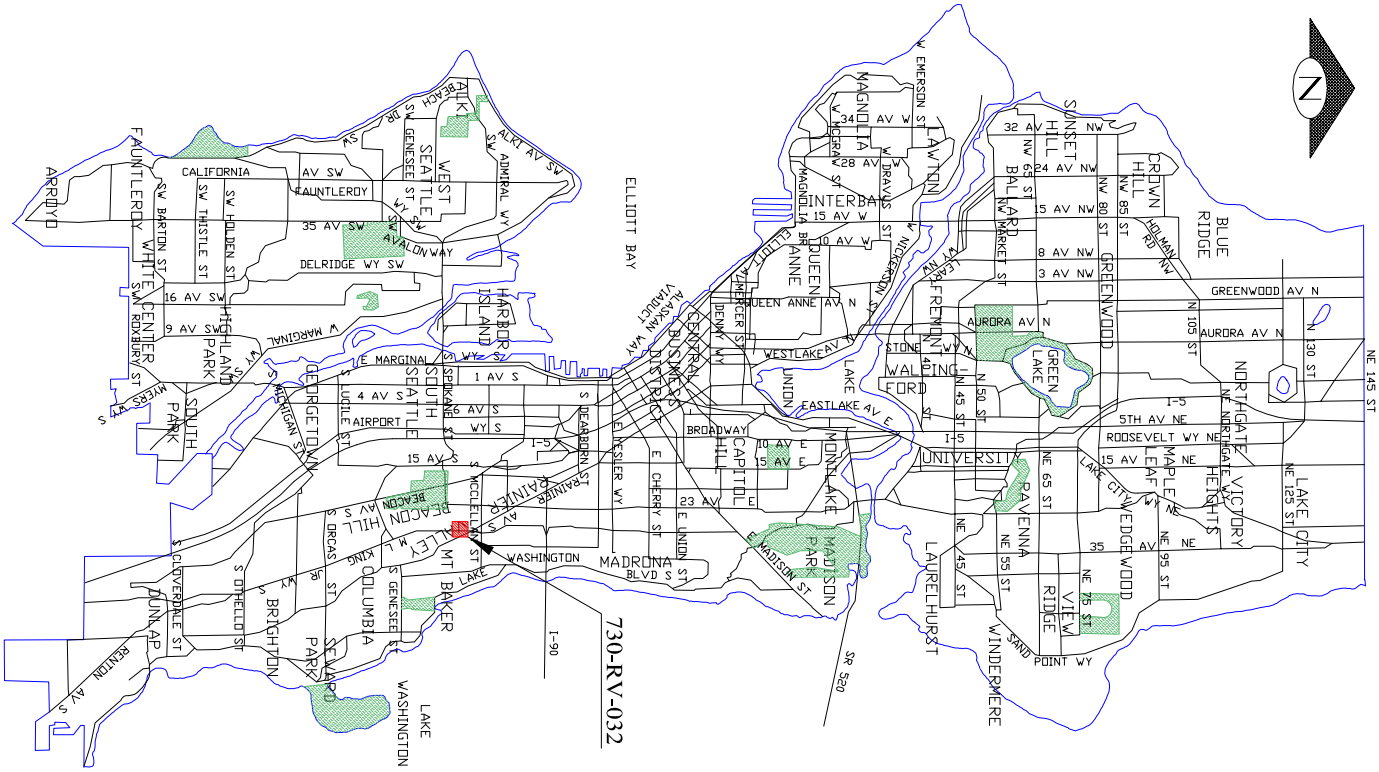

Sound Transit R/W
No. 730-RV-032
SCALE: 1" = 50'

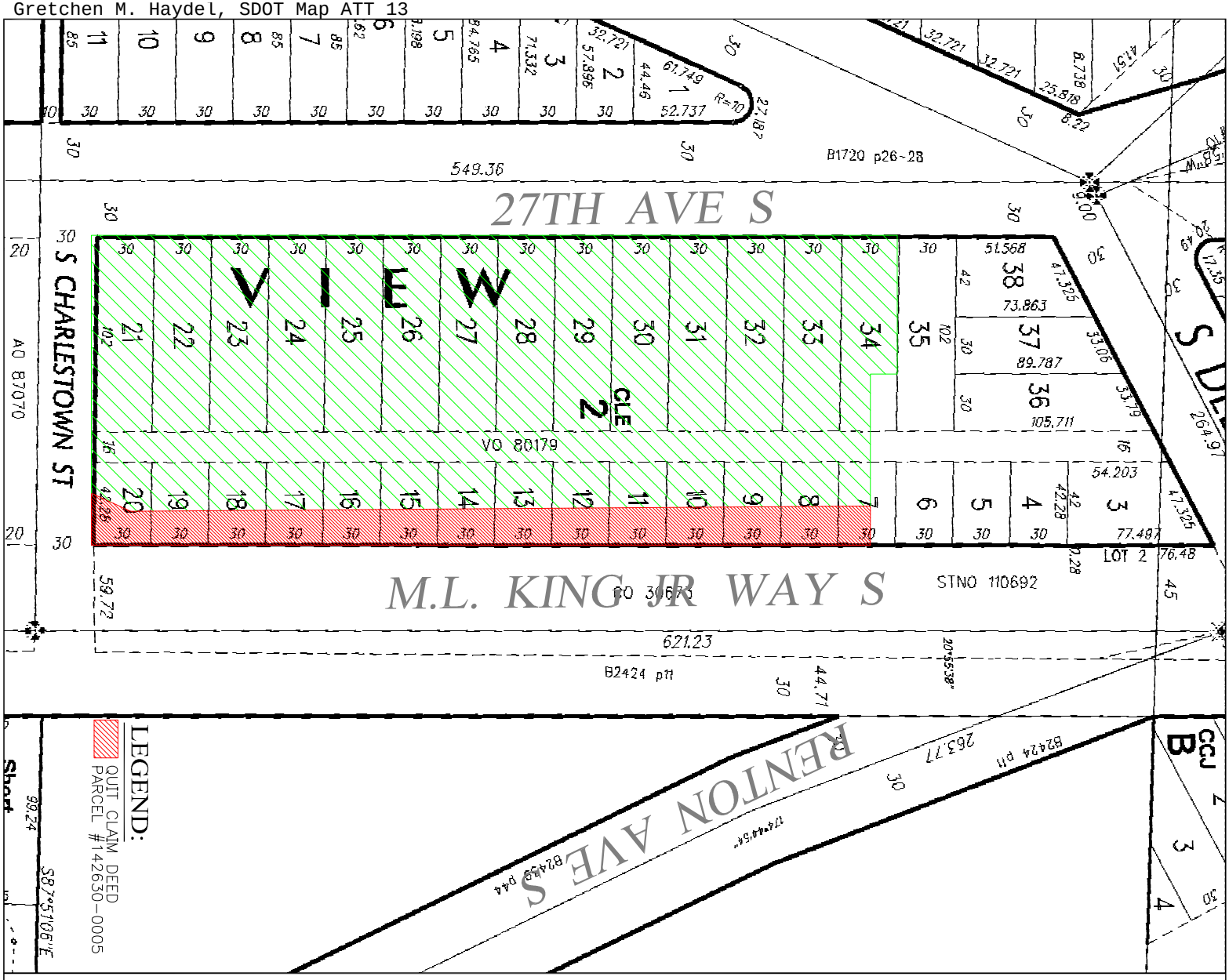

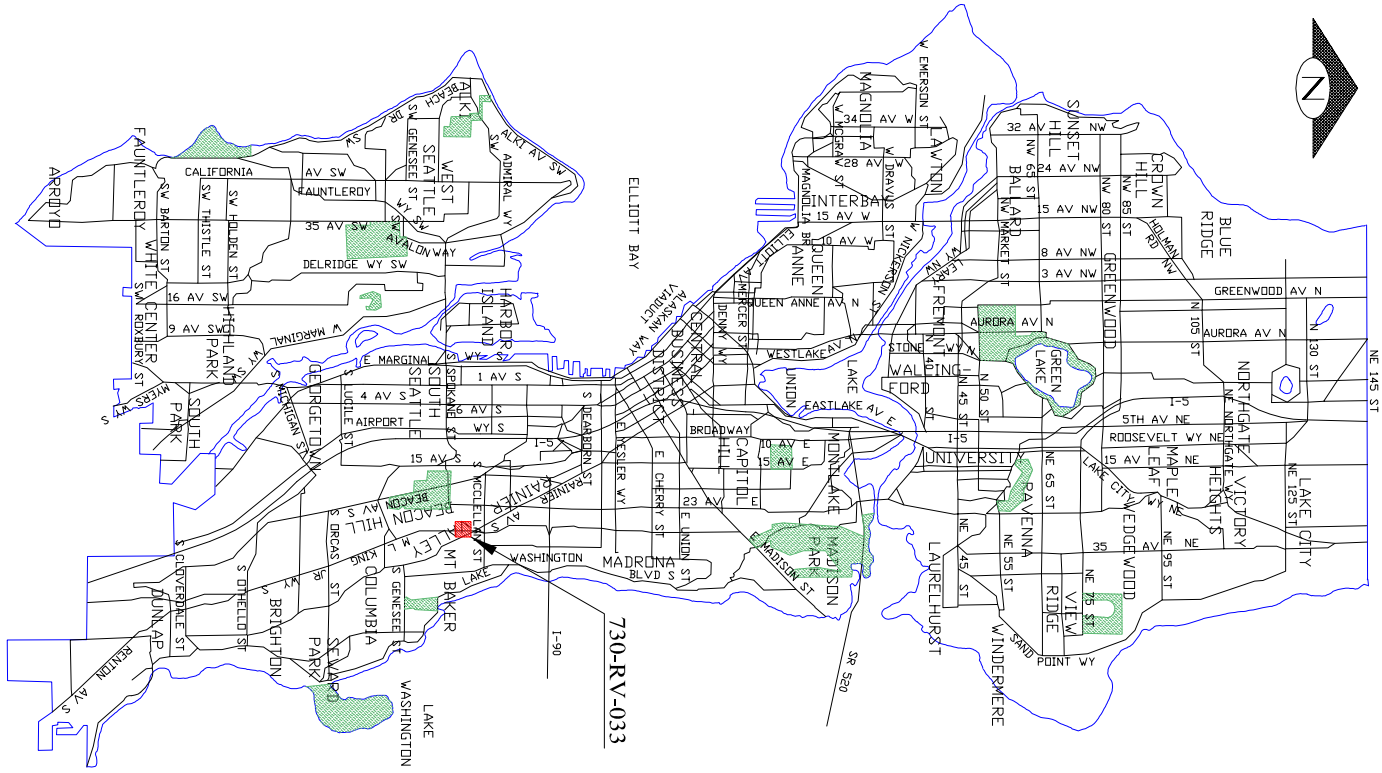

Sound Transit R/W
No. 730-RV-033
SCALE: 1" = 50'

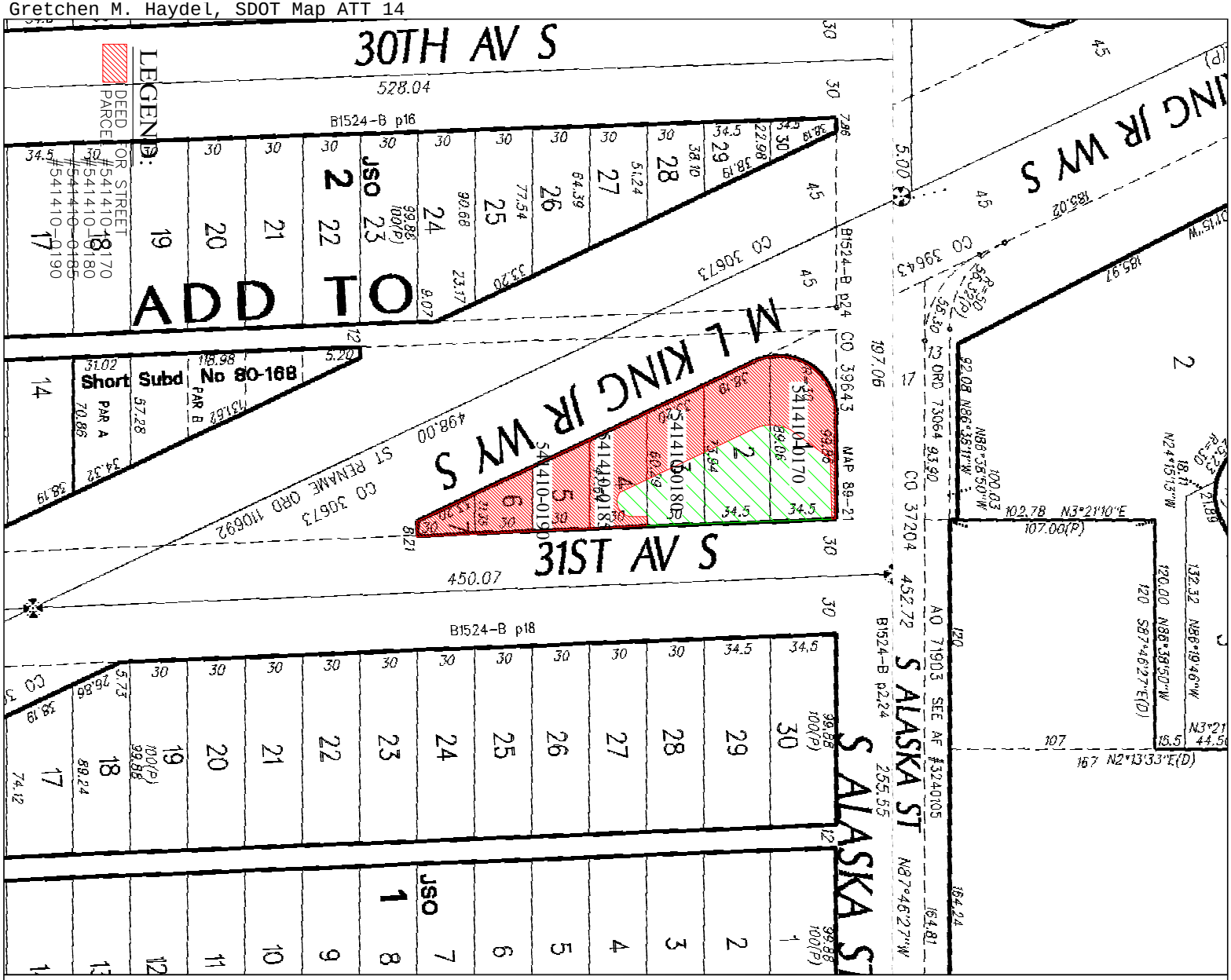

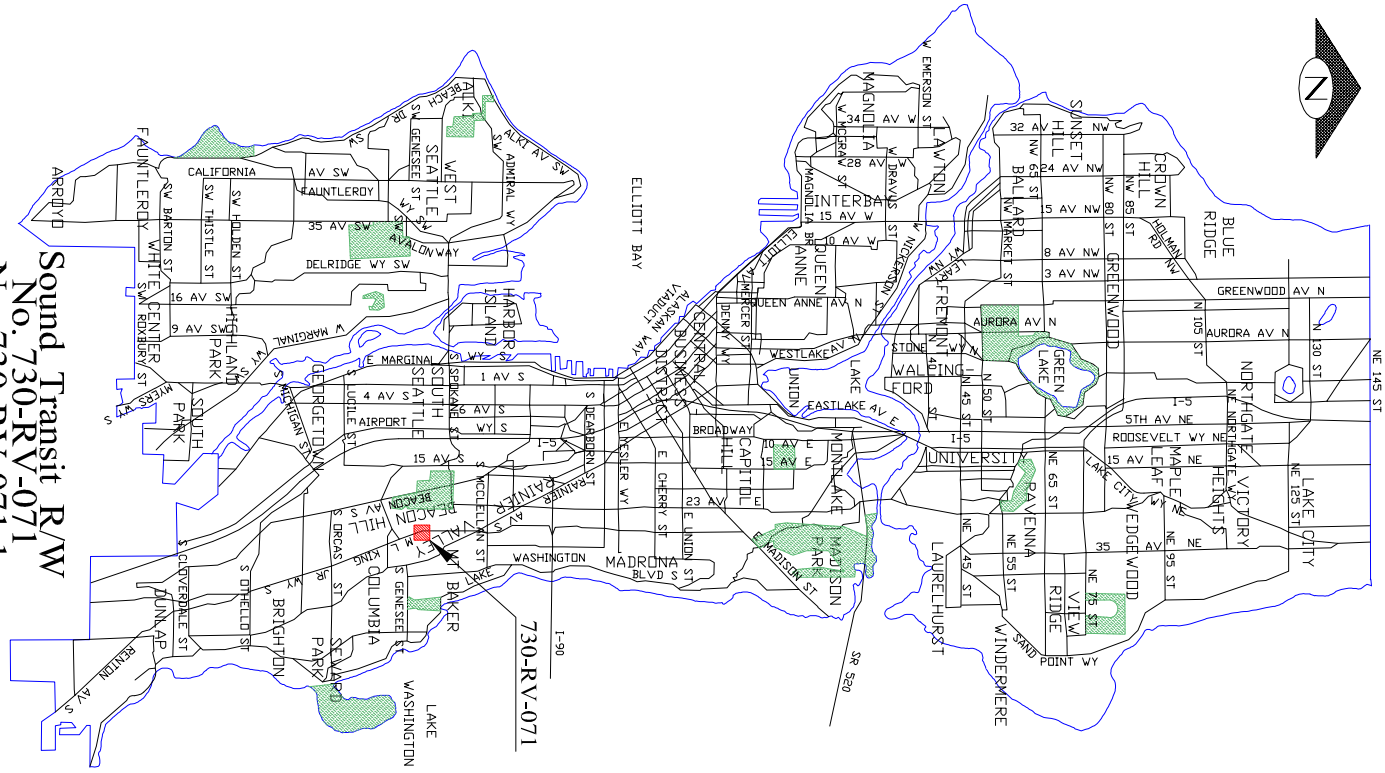

Sound Transit R/W
No. 730-RV-071
No. 730-RV-071.1
No. 730-RV-071.2
No. 730-RV-071.3

SCALE: 1" = 50'

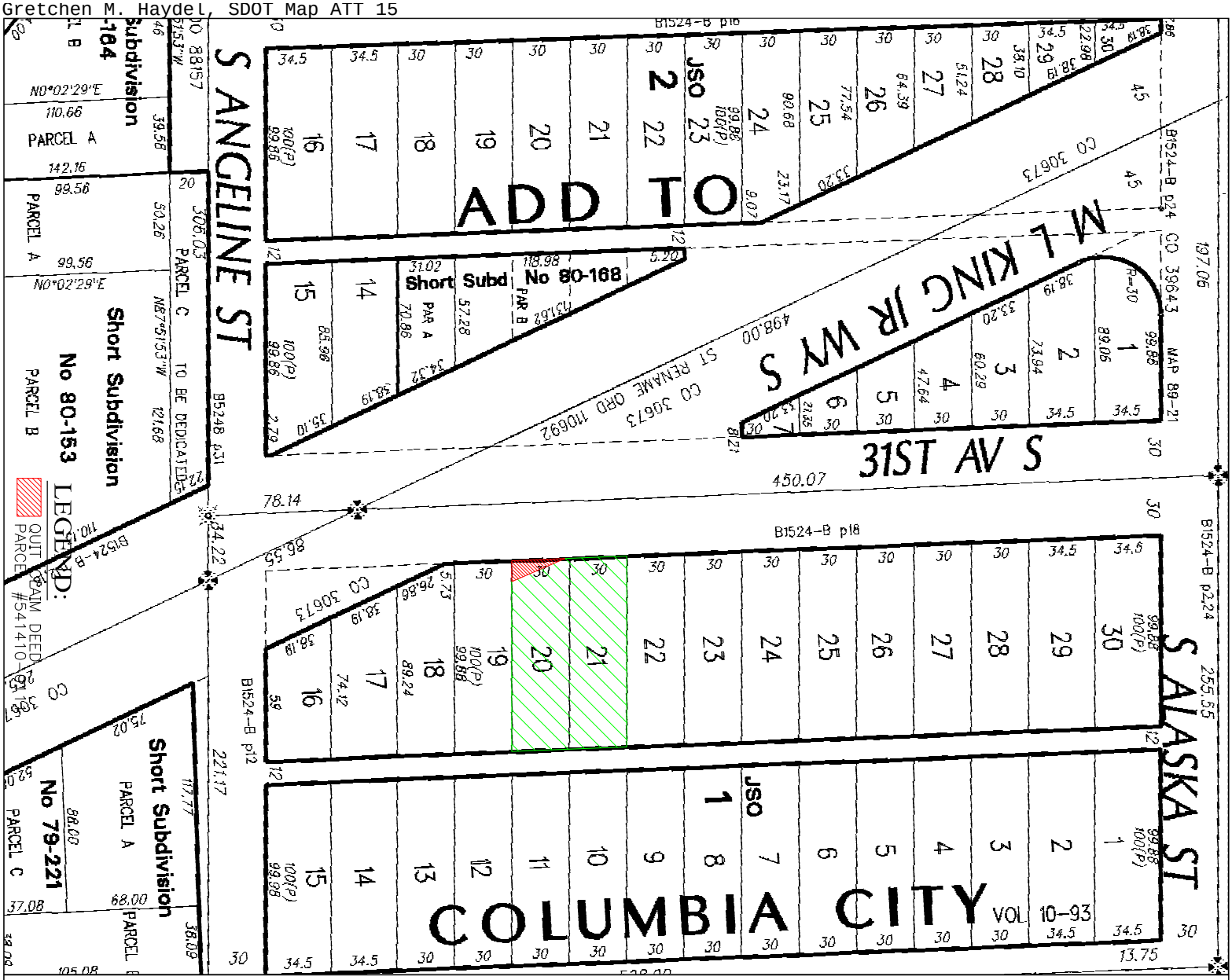
S ANGELINE ST
ADD TO
M L KING JR WY S
31ST AV S
S ALASKA ST
COLUMBIA CITY
Short Subdivision No 80-168
Short Subdivision No 80-153
Short Subdivision No 79-221
LEGEND:
QUIT CLAIM DEED #5414101
PARCEL
B1524-B p16
B1524-B p18
B1524-B p12
B1524-B p24
B1524-B p2,24
B1524-B p31
CO 30673
CO 39643
CO 106921
MAP 89-21
VOL 10-93
450.07
255.55
197.06
221.17
86.55
78.14
PARCEL A
PARCEL B
PARCEL C
TO BE DEDICATED

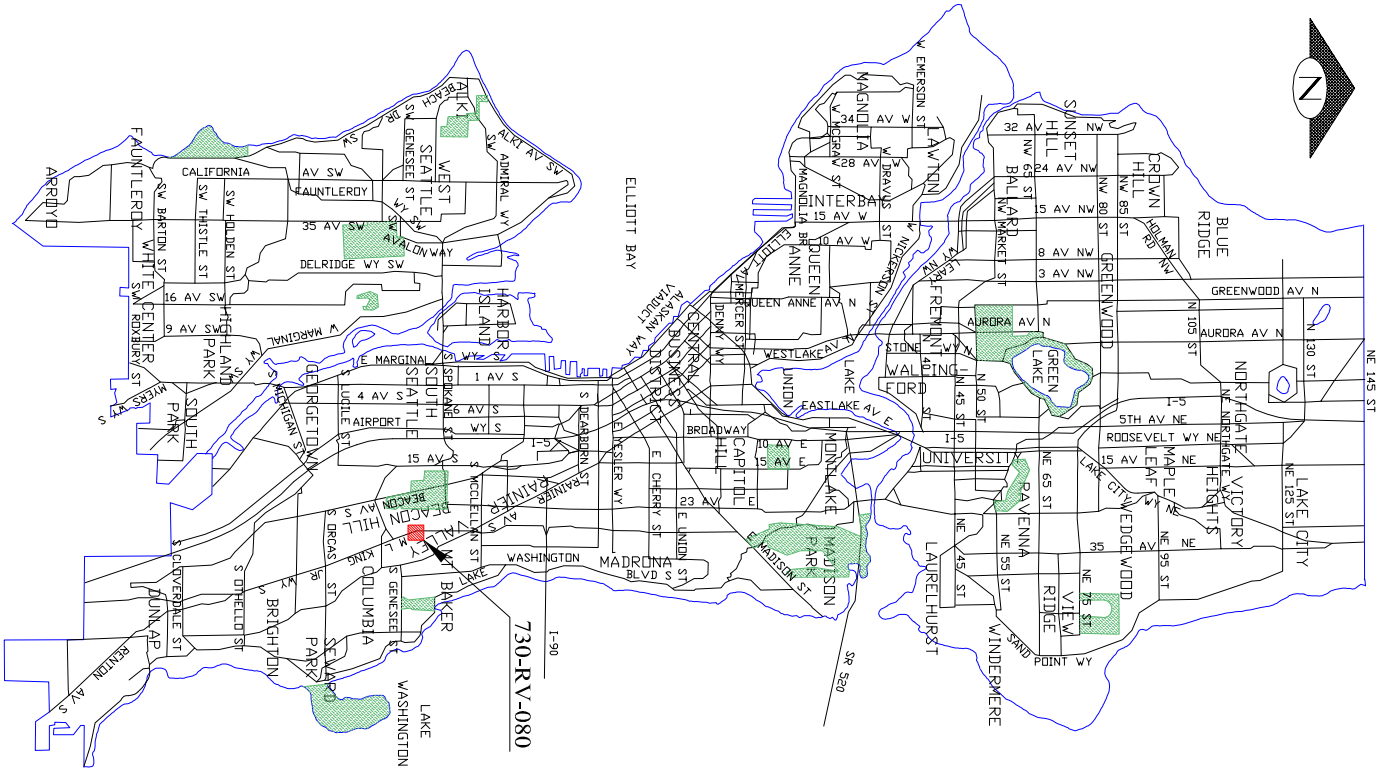
Sound Transit R/W
No. 730-RV-080
SCALE: 1" = 50'
730-RV-080
SEATTLE
WEST SEATTLE
SOUTH SEATTLE
BEACON HILL
COLUMBIA CITY
MAGNOLIA
INTERBAY
QUEEN ANNE
CAPITOL HILL
BALLARD
FREMONT
WALLINGFORD
UNIVERSITY
RAVENNA
LAURELHURST
MADRONA
MADISON PARK
GREENWOOD
BLUE RIDGE
CROWN HILL
SUNSET HILL
NORTHGATE
LAKE CITY
VIEW RIDGE
WINDERMERE
ELLIOTT BAY
LAKE WASHINGTON
HARBOR ISLAND
SOUTH PARK
GEORGETOWN
DUNLAP
ALKI
BAKER
PARK
I-90
SR 520
I-5
N

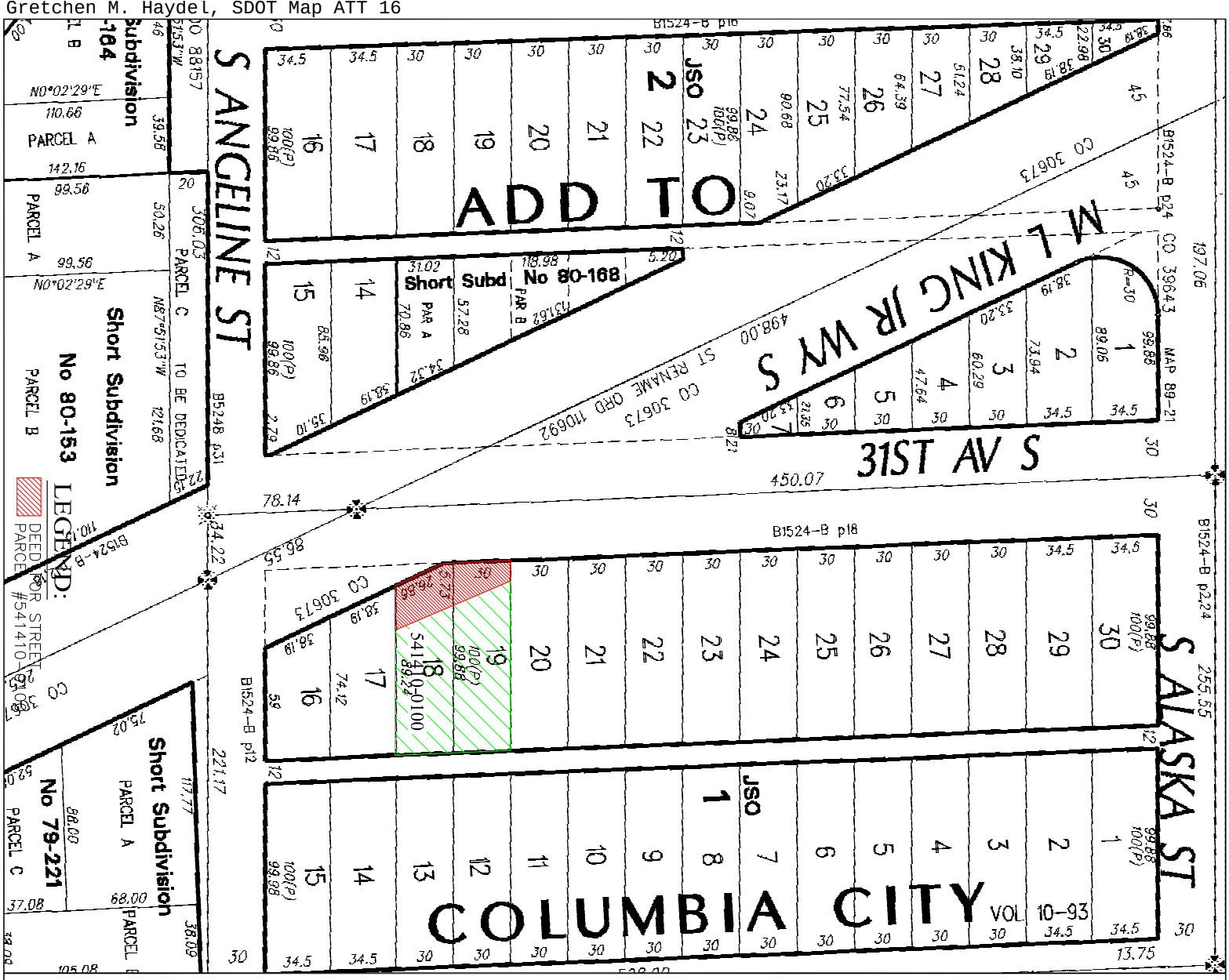

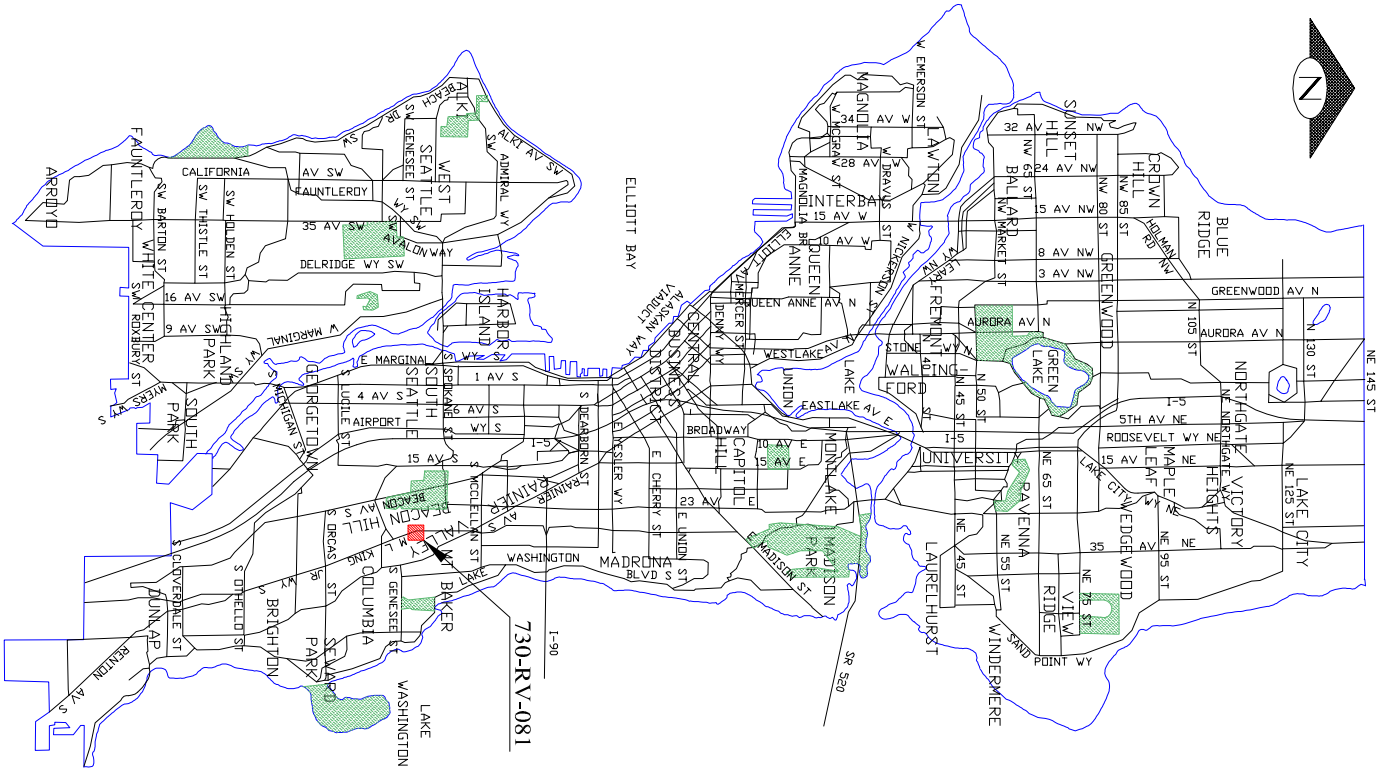

Sound Transit R/W
No. 730-RV-081
SCALE: 1" = 50'

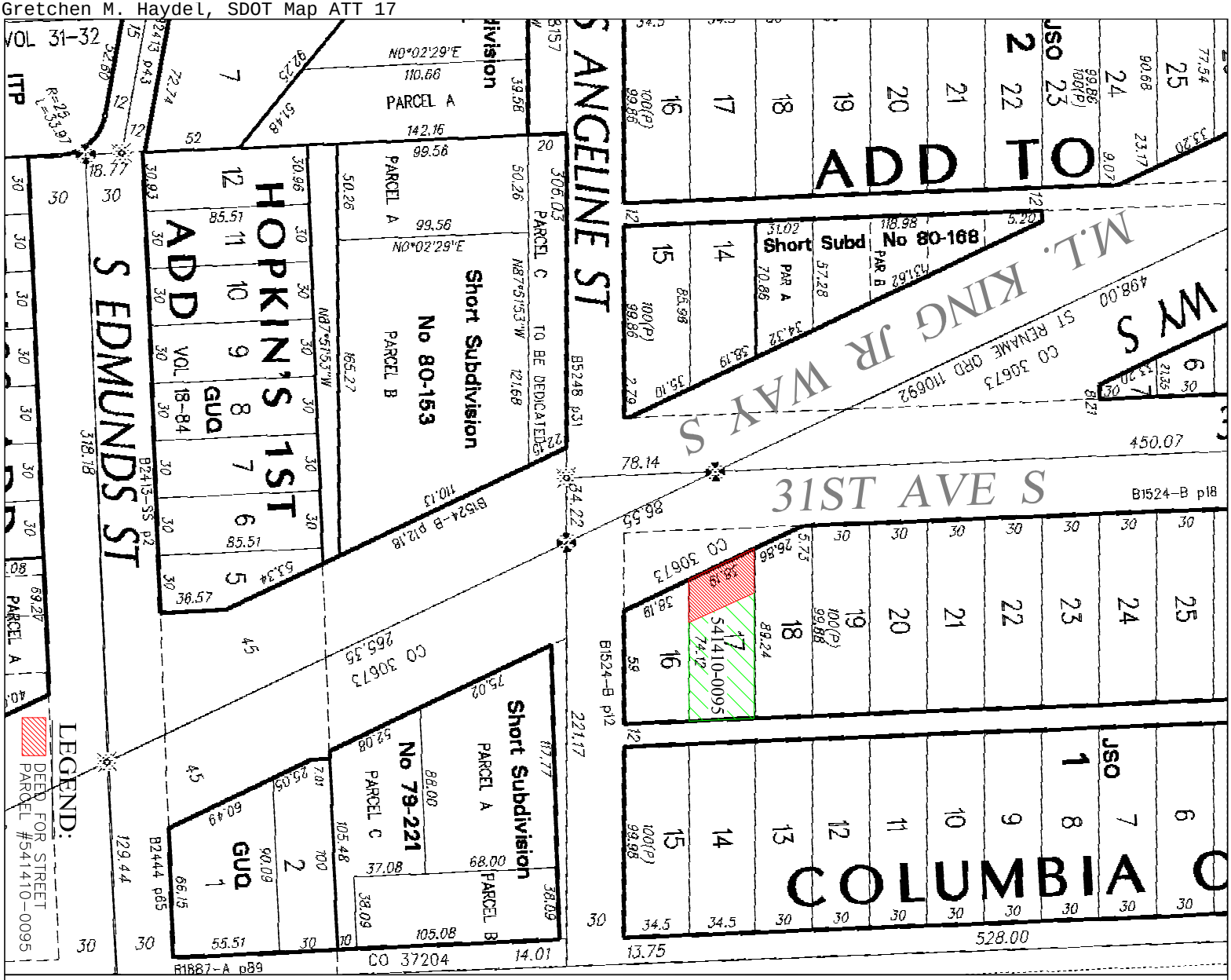

VOL 31-32
ITP
S ANGELINE ST
S EDMUNDS ST
HOPKIN'S 1ST ADD
VOL 18-84
GUQ
Short Subdivision No 80-153
PARCEL A
PARCEL B
PARCEL C
TO BE DEDICATED
Short Subd No 80-168
PAR A
PAR B
ADD TO
M.L. KING JR WAY S
31ST AVE S
CO 30673
ST RENAME ORD 110692
B1524-B p18
B1524-B p12
B1887-A p89
CO 37204
541410-0095
COLUMBIA C
JSO
LEGEND:
DEED FOR STREET PARCEL #541410-0095

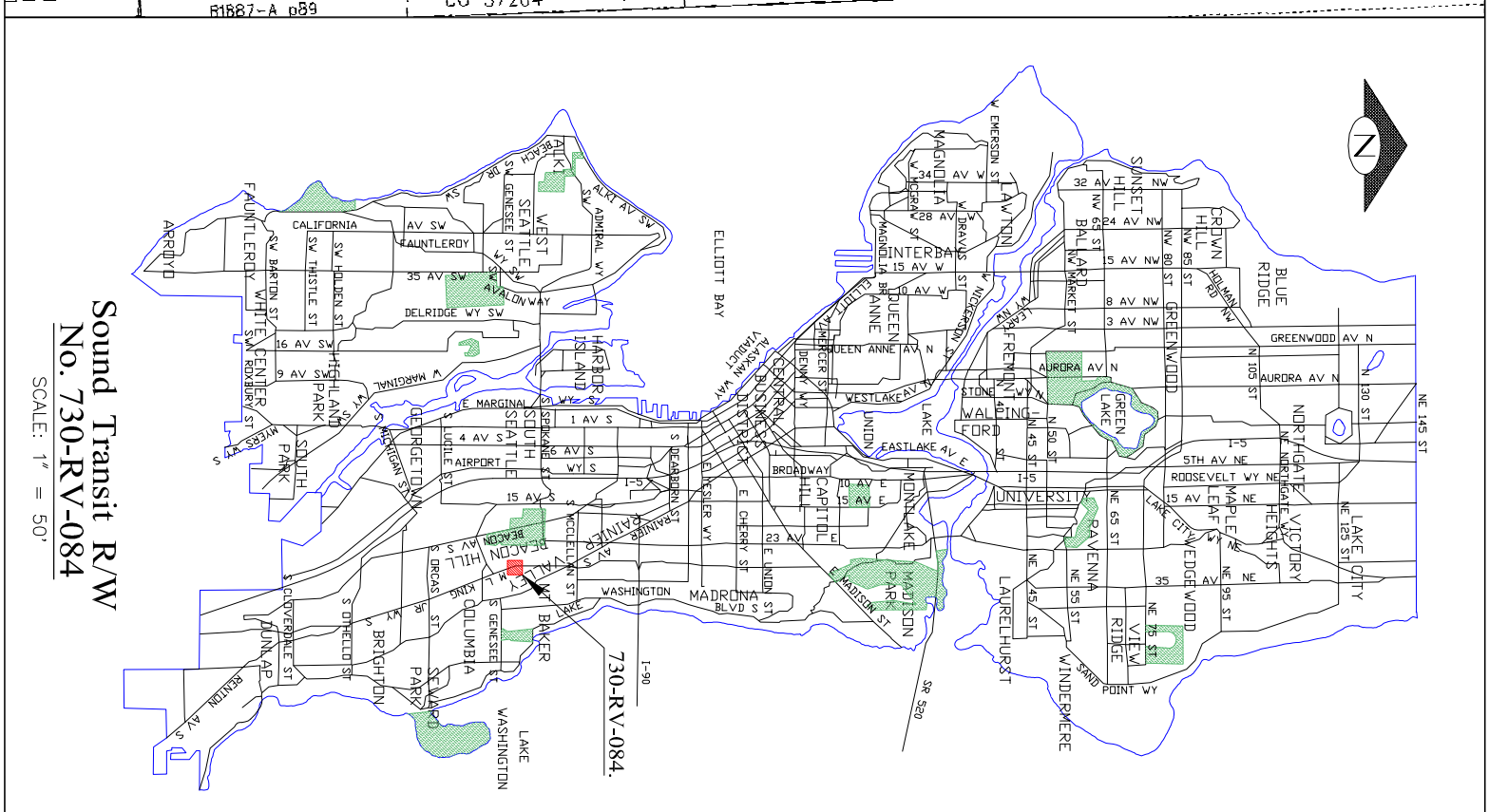

Sound Transit R/W
No. 730-RV-084
SCALE: 1" = 50'
730-RV-084.
ELLIOTT BAY
ARROYO
FAUNTLEROY
CALIFORNIA
WEST SEATTLE
ALKI
HARBOR ISLAND
SOUTH SEATTLE
GEORGETOWN
SOUTH PARK
HIGHLAND PARK
WHITE CENTER
BEACON HILL
RAINIER VALLEY
COLUMBIA
BRIGHTON
SEWARD PARK
DUNLAP
LAKE WASHINGTON
MT BAKER
MADRONA
CAPITOL HILL
MADISON PARK
MONTLAKE
UNION
LAKE UNION
CENTRAL BUSINESS DISTRICT
INTERBAY
QUEEN ANNE
MAGNOLIA
LAWTON
FREMONT
WALLINGFORD
GREEN LAKE
UNIVERSITY
RAVENNA
LAURELHURST
WINDERMERE
VIEW RIDGE
WEDGEWOOD
MAPLE LEAF
NORTHGATE
VICTORY HEIGHTS
LAKE CITY
BLUE RIDGE
CROWN HILL
SUNSET HILL
BALLARD
GREENWOOD
AURORA AV N
GREENWOOD AV N
WESTLAKE AV N
EASTLAKE AV E
BROADWAY
WASHINGTON
MADRONA BLVD S
SAND POINT WY

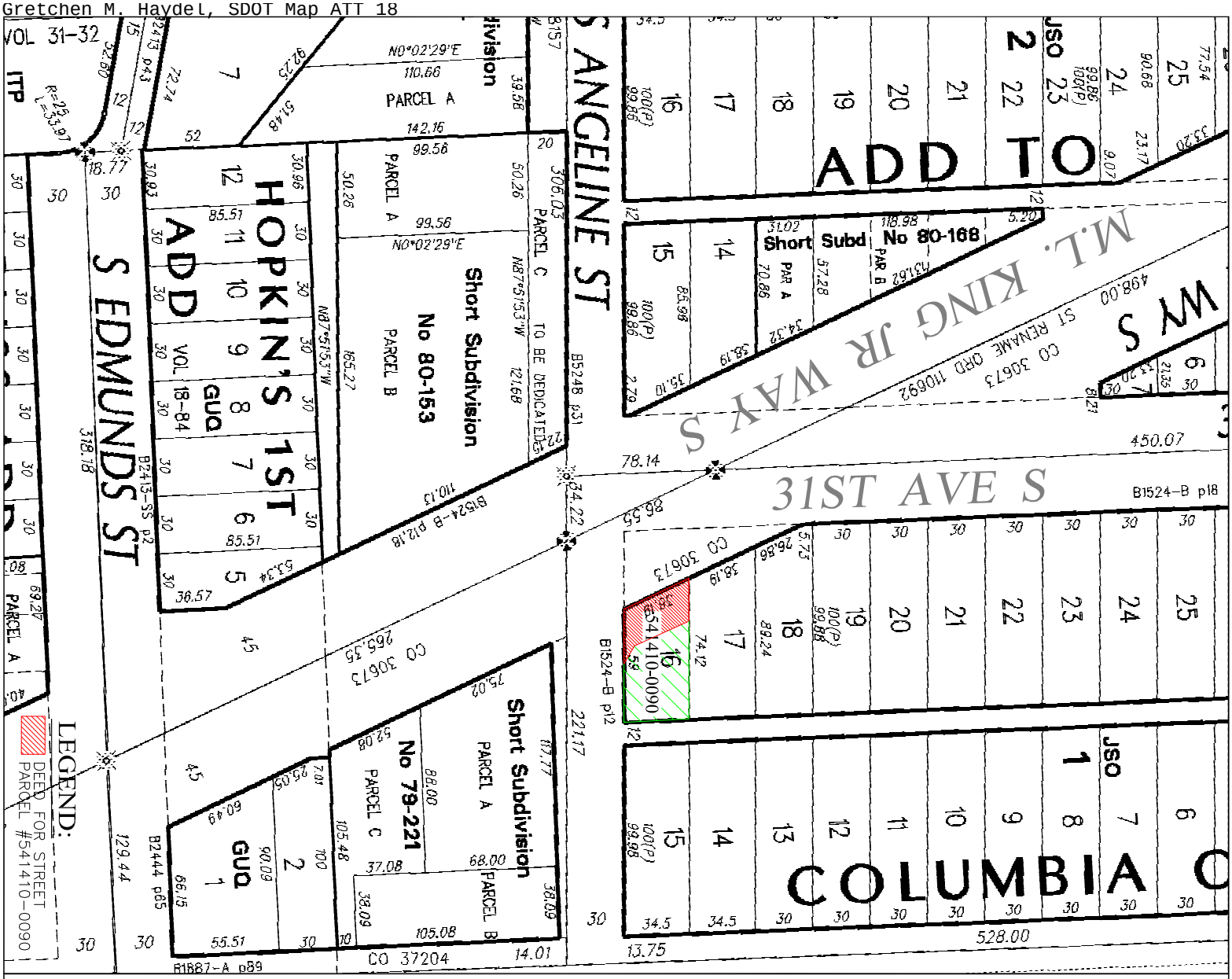

VOL 31-32
ITP
S ANGELINE ST
S EDMUNDS ST
HOPKIN'S 1ST ADD
VOL 18-84
GUQ
Short Subdivision No 80-153
PARCEL A
PARCEL B
PARCEL C
TO BE DEDICATED
Short Subdivision No 79-221
PARCEL A
PARCEL B
PARCEL C
Short Subd No 80-168
PAR A
PAR B
ADD TO
M.L. KING JR WAY S
31ST AVE S
COLUMBIA C
JSO
CO 30673
CO 37204
B1524-B p18
B1524-B p12
B1887-A p89
B2444 p65
B2413-SS p2
B5248 p31
541410-0090
LEGEND:
DEED FOR STREET
PARCEL #541410-0090

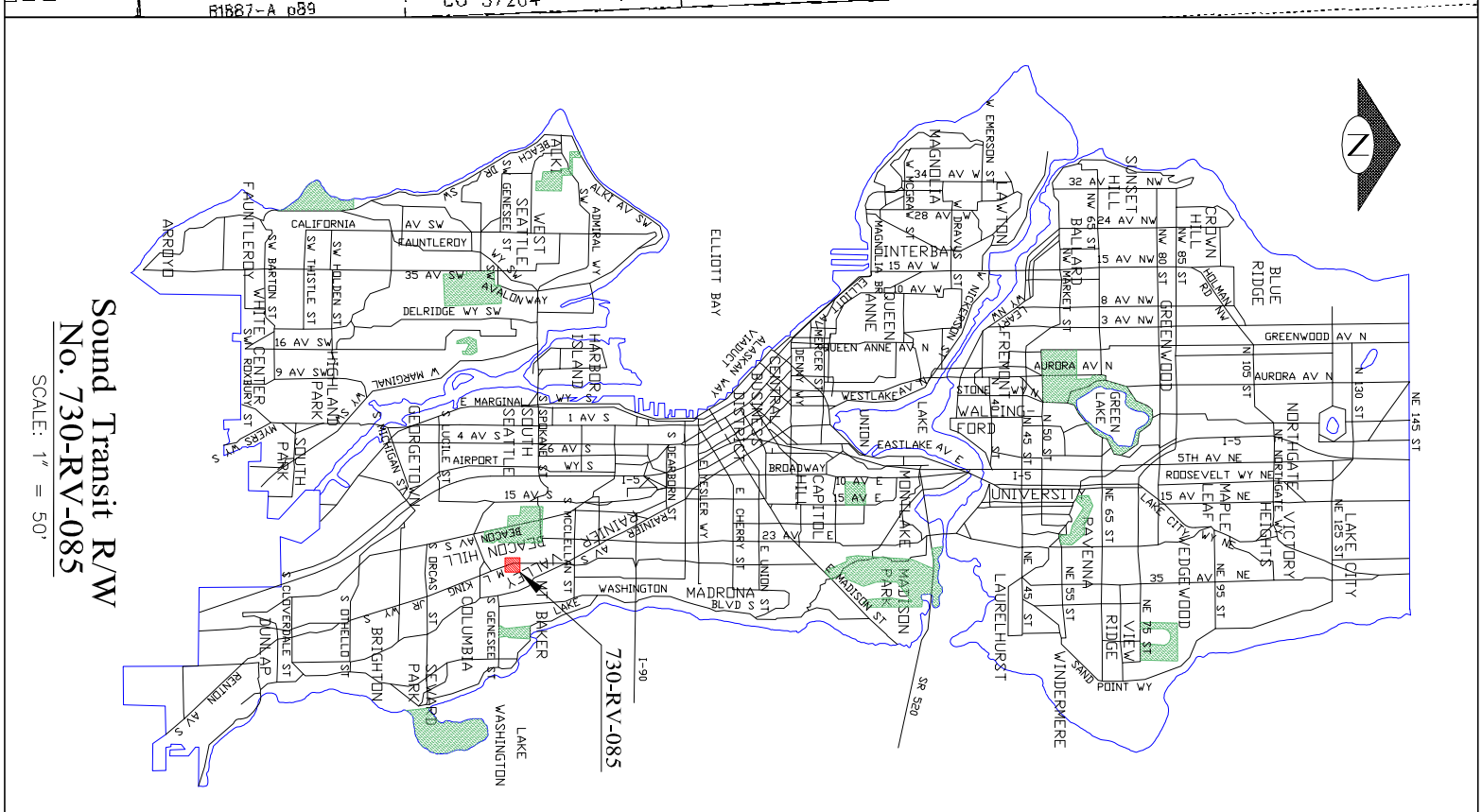

Sound Transit R/W
No. 730-RV-085
SCALE: 1" = 50'
730-RV-085
ELLIOTT BAY
LAKE WASHINGTON
MADRONA
CAPITOL HILL
MADISON PARK
UNIVERSITY
RAVENNA
LAURELHURST
WINDERMERE
GREEN LAKE
WALLINGFORD
FREMONT
QUEEN ANNE
INTERBAY
MAGNOLIA
LAWTON
SUNSET HILL
CROWN HILL
BLUE RIDGE
GREENWOOD
NORTHGATE
VICTORY HEIGHTS
LAKE CITY
MAPLE LEAF
WEDGEWOOD
VIEW RIDGE
BEACON HILL
COLUMBIA
SEWARD PARK
BRIGHTON
DUNLAP
GEORGETOWN
SOUTH PARK
HIGHLAND PARK
WHITE CENTER
FAUNTLEROY
ARROYO
CALIFORNIA
DELRIDGE
AVALON WAY
WEST SEATTLE
ALKI
HARBOR ISLAND
SOUTH SEATTLE
CENTRAL BUSINESS DISTRICT
BROADWAY
EASTLAKE
WESTLAKE
AURORA
GREENWOOD
ROOSEVELT
5TH AV NE
NE 145 ST
NE 125 ST
NE 95 ST
NE 75 ST
NE 65 ST
NE 55 ST
NE 45 ST
NE 35 ST
NE 15 ST
I-5
I-90
SR 520