# Exhibit B

## Light Rail Alignment, Station Locations, and Maintenance Facility Location

## (Maps 1-20)

**Northgate Link (Northgate Station to University of Washington Station)…….1-5**

**U-Link (University of Washington Station to Pine St.)…….6-7**

**Initial Segment (Pine St. to City Limit – Boeing Access Road)……..…8-17**

**East Link (International District Tunnel Station to Lake Washington, via I-90)…….18-20**

**Legend**

**LIGHT RAIL ALIGNMENT**

- Aerial
- At Grade
- Subway
- Cut and Cover
- Retained Cut / Fill
- Light rail station platform
- Maintenance facility
- Right-of-way

**Exhibit B: Light Rail Alignment, Station Locations, and Maintenance Facility Location**
**Map 1 of 20**

SOUNDTRANSIT
October 2012

0 250 500
Feet

Data source: King County GIS, City of Seattle, Sound Transit GIS
G:\PROJECTS\002LINK\North\SeattleROWExhibits\Maps\2012
No guarantee of any sort implied, including accuracy, completeness, or fitness for use

**Legend**

**LIGHT RAIL ALIGNMENT**

- Aerial
- At Grade
- Subway
- Cut and Cover
- Retained Cut / Fill
- Light rail station platform
- Maintenance facility
- Right-of-way

# Exhibit B: Light Rail Alignment, Station Locations, and Maintenance Facility Location Map 2 of 20

SOUNDTRANSIT

October 2012

0 250 500 Feet

Data source: King County GIS, City of Seattle, Sound Transit GIS
G:\PROJECTS\002LINK\North\SeattleROWExhibits\Maps\2012
No guarantee of any sort implied, including accuracy, completeness, or fitness for use

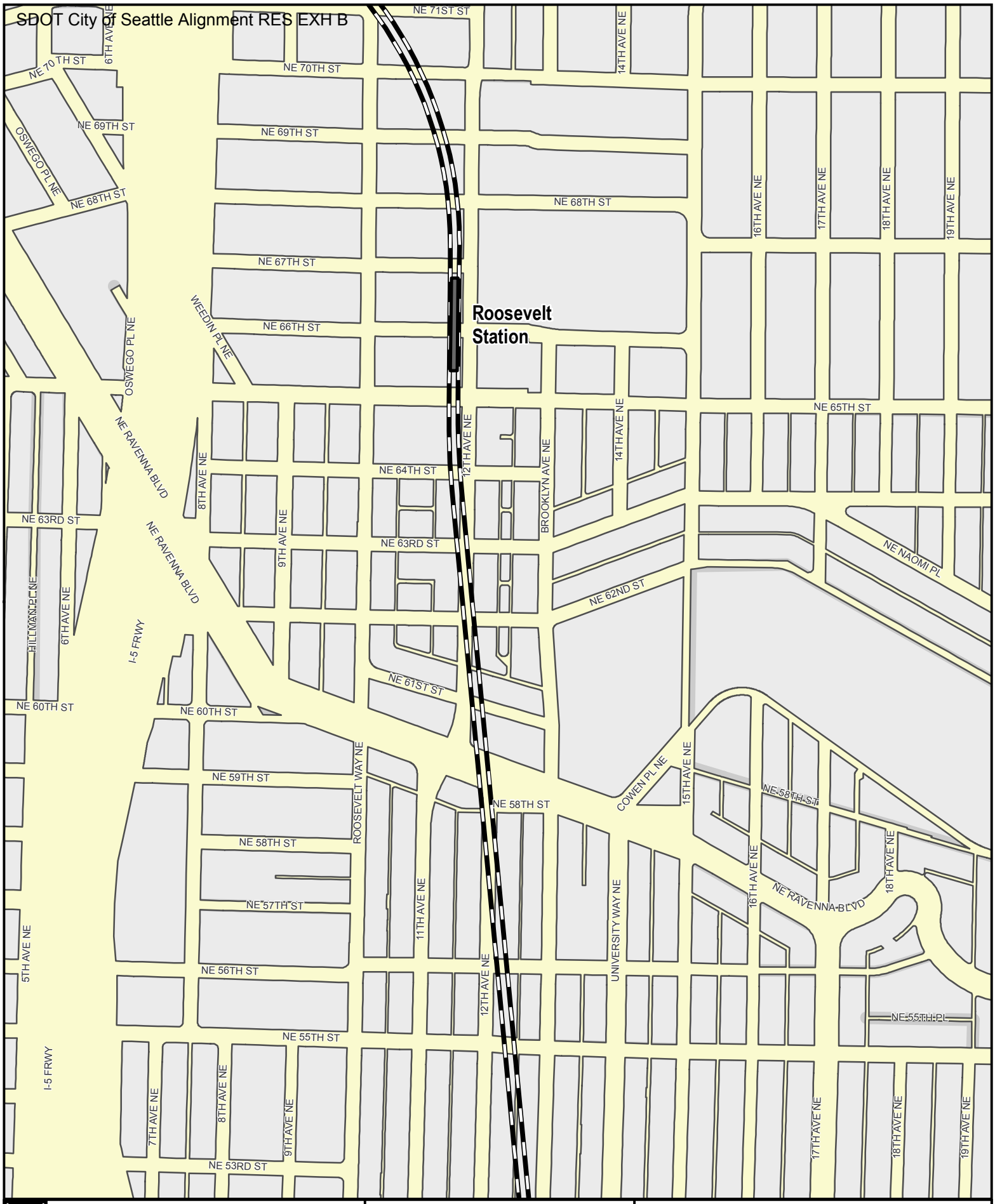


**Legend**

**LIGHT RAIL ALIGNMENT**

- Aerial
- At Grade
- Subway
- Cut and Cover
- Retained Cut / Fill
- Light rail station platform
- Maintenance facility
- Right-of-way

# Exhibit B: Light Rail Alignment, Station Locations, and Maintenance Facility Location Map 3 of 20

SOUNDTRANSIT
October 2012

0 250 500
Feet

Data source: King County GIS, City of Seattle, Sound Transit GIS
G:\PROJECTS\002LINK\North\SeattleROWExhibits\Maps\2012
No guarantee of any sort implied, including accuracy, completeness, or fitness for use

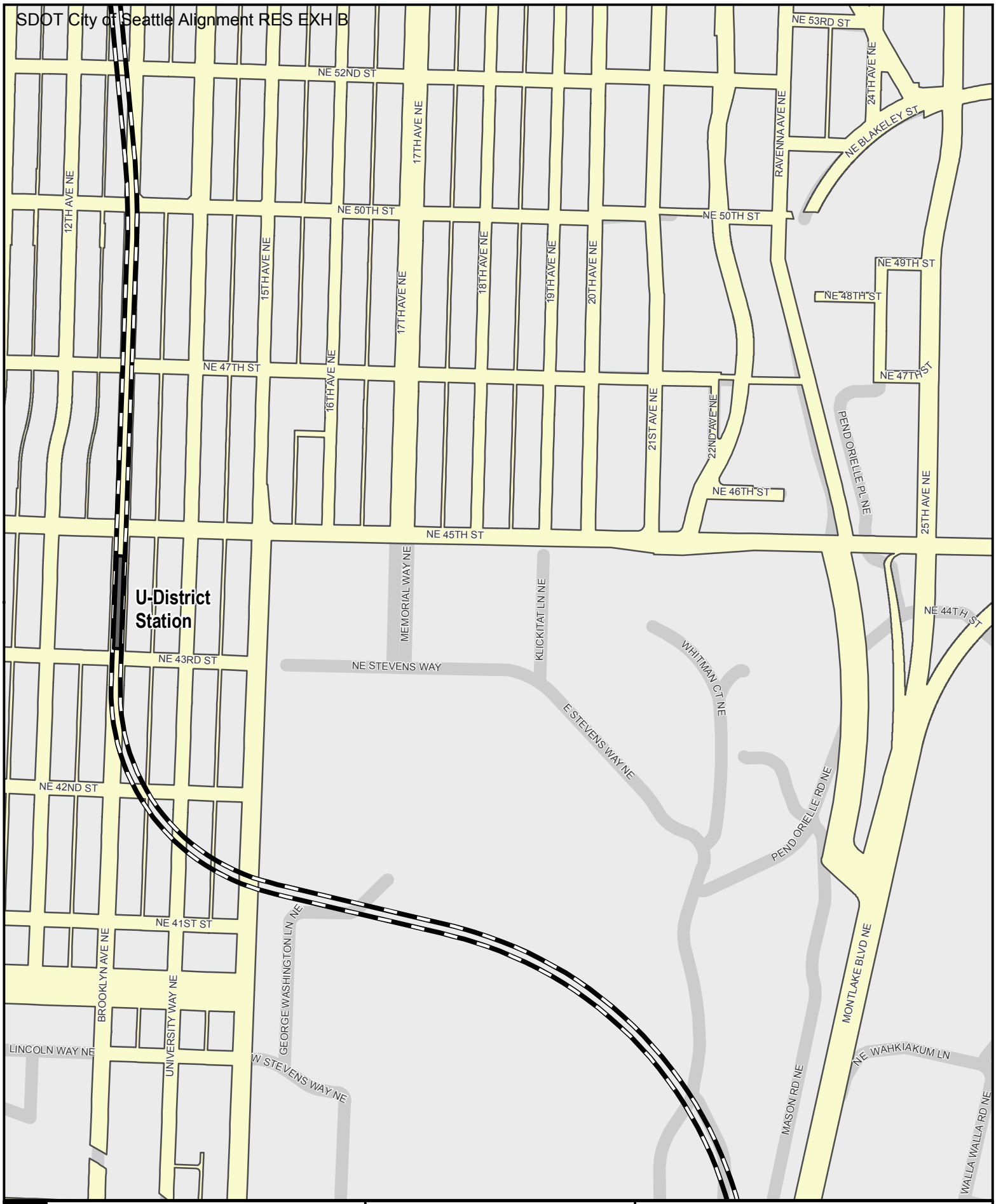


**Legend**

**LIGHT RAIL ALIGNMENT**

- Aerial
- At Grade
- Subway
- Cut and Cover
- Retained Cut / Fill
- Light rail station platform
- Maintenance facility
- Right-of-way

**Exhibit B: Light Rail Alignment, Station Locations, and Maintenance Facility Location**
**Map 4 of 20**

SOUNDTRANSIT
October 2012

0 250 500
Feet

Data source: King County GIS, City of Seattle, Sound Transit GIS
G:\PROJECTS\002LINK\North\SeattleROWExhibits\Maps\2012
No guarantee of any sort implied, including accuracy, completeness, or fitness for use

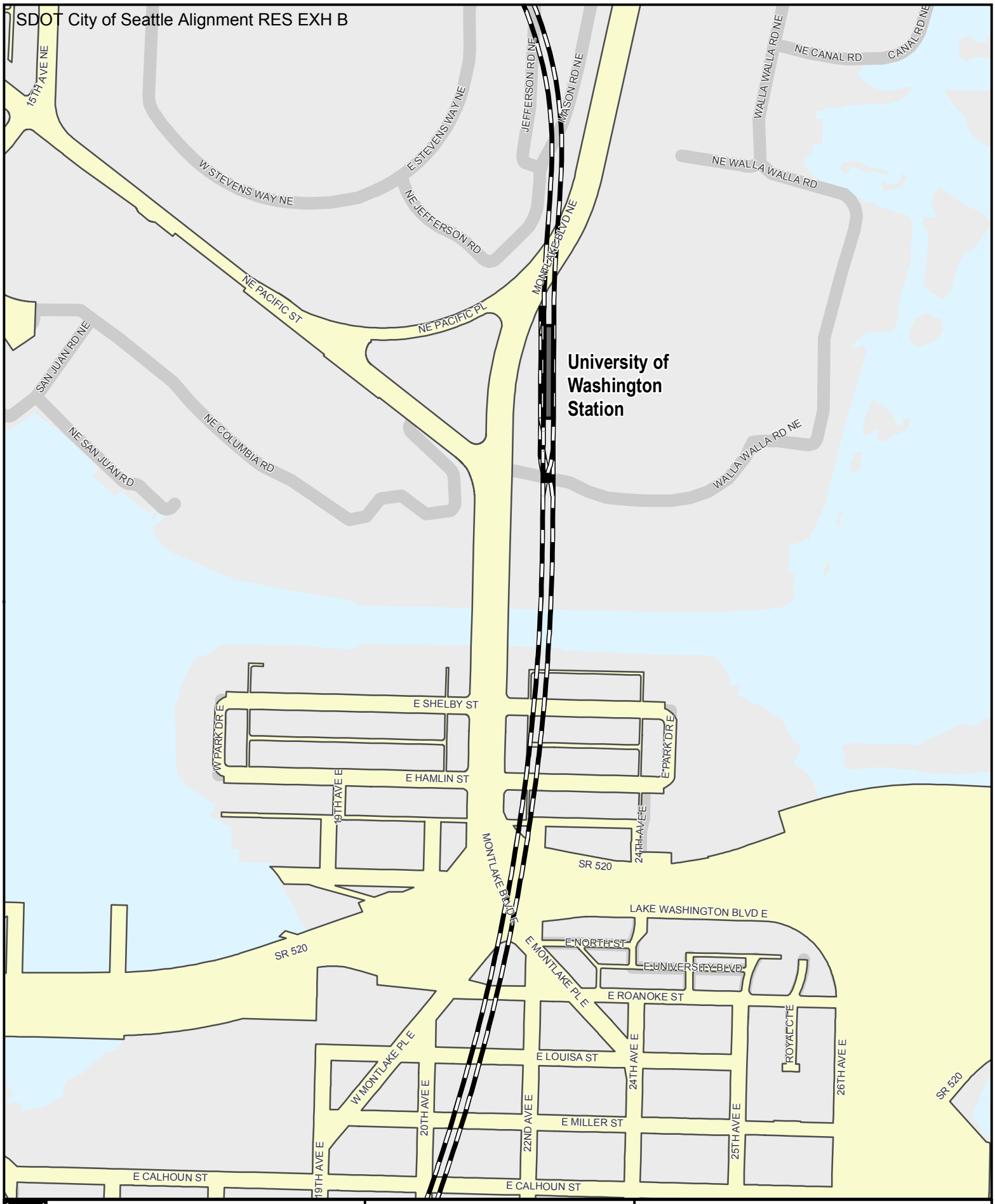


**Legend**

**LIGHT RAIL ALIGNMENT**

- Aerial
- At Grade
- Subway
- Cut and Cover
- Retained Cut / Fill
- Light rail station platform
- Maintenance facility
- Right-of-way

**Exhibit B: Light Rail Alignment, Station Locations, and Maintenance Facility Location**
**Map 5 of 17**

SOUNDTRANSIT
October 2012

0 250 500
Feet

Data source: King County GIS, City of Seattle, Sound Transit GIS
G:\PROJECTS\002LINK\North\SeattleROWExhibits\Maps\2012
No guarantee of any sort implied, including accuracy, completeness, or fitness for use

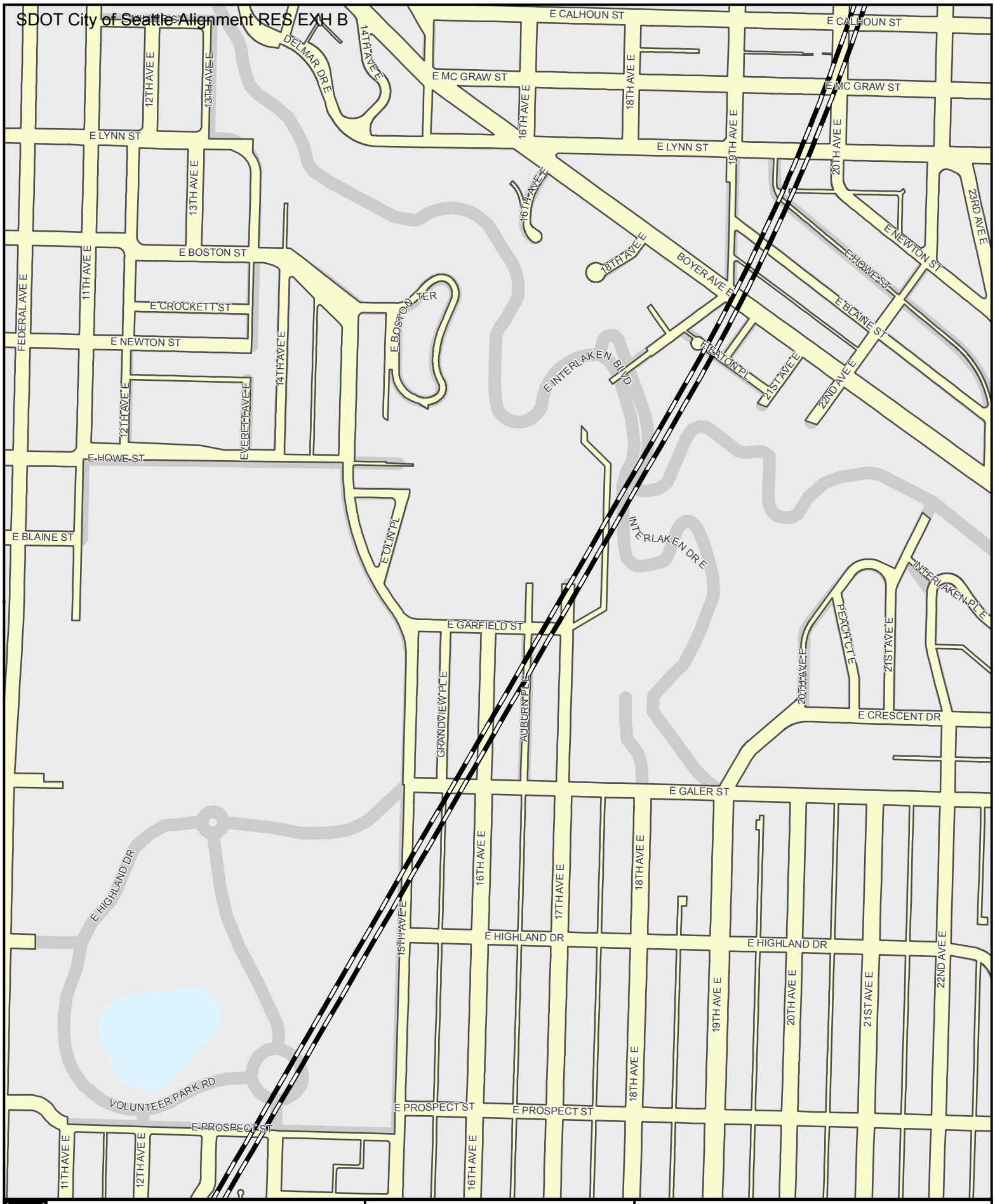


**Legend**

**LIGHT RAIL ALIGNMENT**

- Aerial
- At Grade
- Subway
- Cut and Cover
- Retained Cut / Fill
- Light rail station platform
- Maintenance facility
- Right-of-way

# Exhibit B: Light Rail Alignment, Station Locations, and Maintenance Facility Location Map 6 of 20

SOUNDTRANSIT
October 2012

0 250 500
Feet

Data source: King County GIS, City of Seattle, Sound Transit GIS
G:\PROJECTS\002LINK\North\SeattleROWExhibits\Maps\2012
No guarantee of any sort implied, including accuracy, completeness, or fitness for use

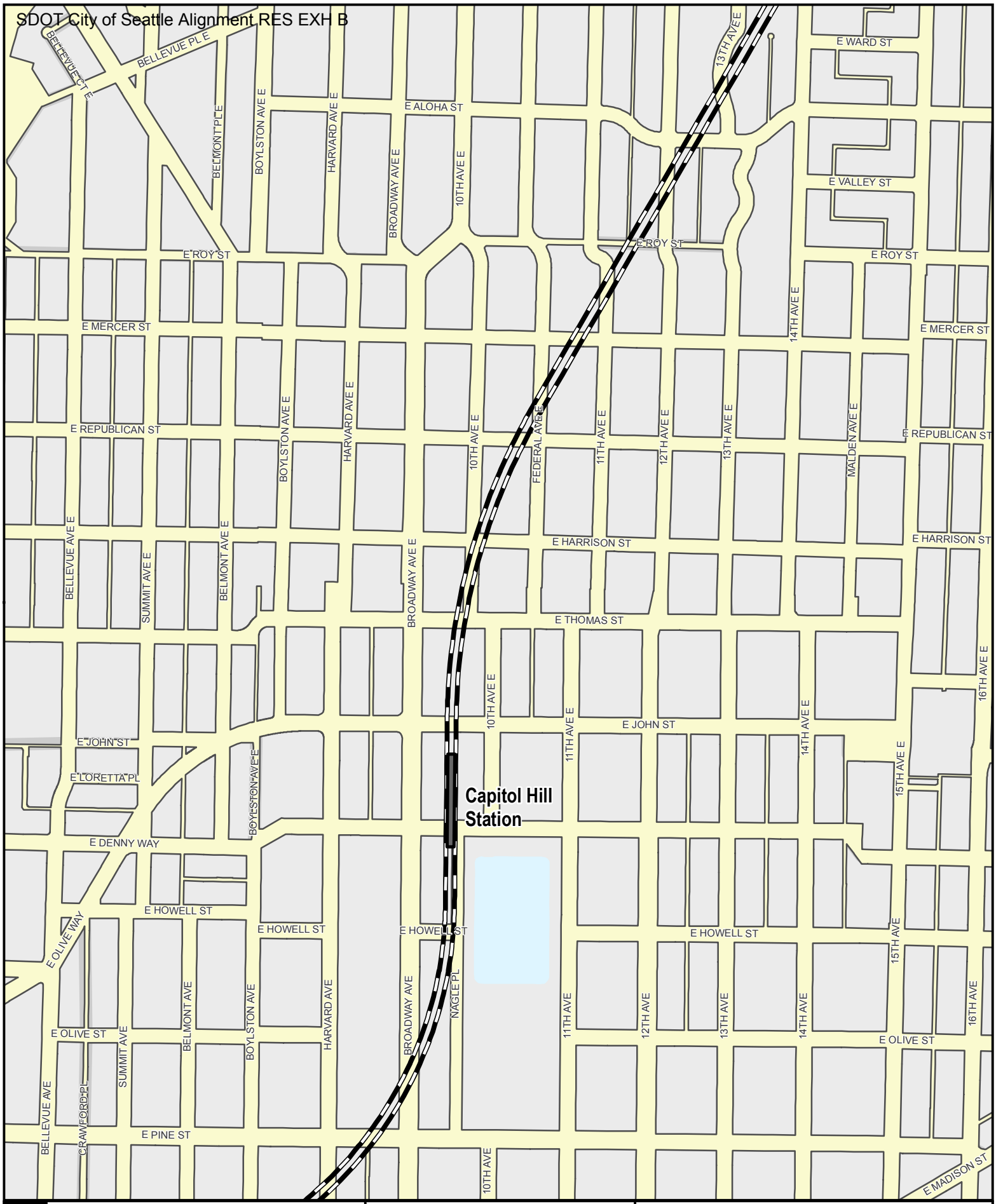


**Legend**

**LIGHT RAIL ALIGNMENT**

- Aerial
- At Grade
- Subway
- Cut and Cover
- Retained Cut / Fill
- Light rail station platform
- Maintenance facility
- Right-of-way

# Exhibit B: Light Rail Alignment, Station Locations, and Maintenance Facility Location Map 7 of 20

SOUNDTRANSIT
October 2012

0 250 500
Feet

Data source: King County GIS, City of Seattle, Sound Transit GIS
G:\PROJECTS\002LINK\North\SeattleROWExhibits\Maps\2012
No guarantee of any sort implied, including accuracy, completeness, or fitness for use

**Legend**

**LIGHT RAIL ALIGNMENT**

- Aerial
- At Grade
- Subway
- Cut and Cover
- Retained Cut / Fill
- Light rail station platform
- Maintenance facility
- Right-of-way

# Exhibit B: Light Rail Alignment, Station Locations, and Maintenance Facility Location Map 8 of 20

SOUNDTRANSIT
October 2012

0 250 500
Feet

Data source: King County GIS, City of Seattle, Sound Transit GIS
G:\PROJECTS\002LINK\North\SeattleROWExhibits\Maps\2012
No guarantee of any sort implied, including accuracy, completeness, or fitness for use

**Legend**

**LIGHT RAIL ALIGNMENT**

- Aerial
- Cut and Cover
- At Grade
- Retained Cut / Fill
- Subway
- Light rail station platform
- Maintenance facility
- Right-of-way

**Exhibit B: Light Rail Alignment, Station Locations, and Maintenance Facility Location**
**Map 9 of 20**

SOUNDTRANSIT
October 2012

0 250 500
Feet

Data source: King County GIS, City of Seattle, Sound Transit GIS
G:\PROJECTS\002LINK\North\SeattleROWExhibits\Maps\2012
No guarantee of any sort implied, including accuracy, completeness, or fitness for use

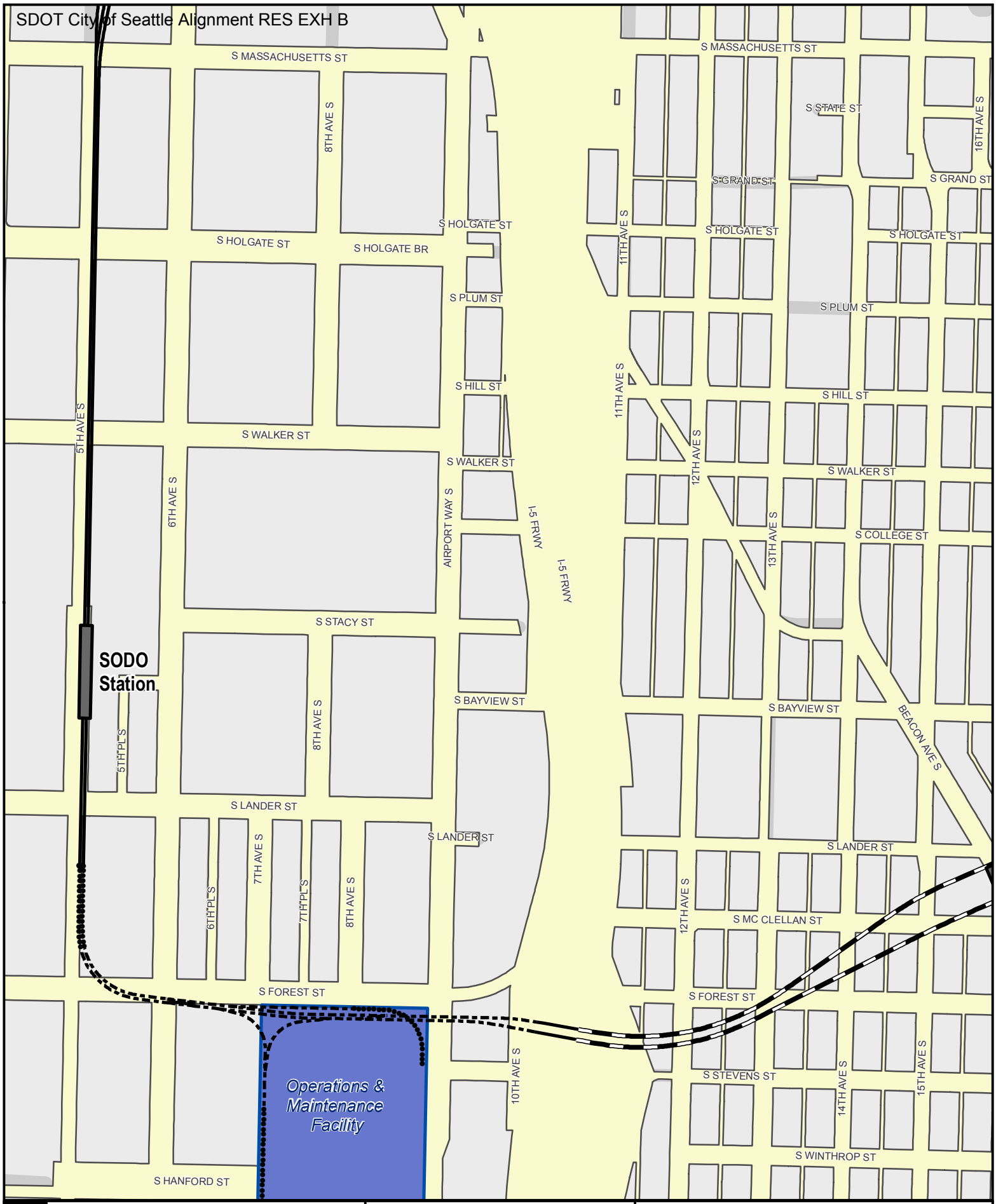


**Legend**

**LIGHT RAIL ALIGNMENT**

- Aerial
- At Grade
- Subway
- Cut and Cover
- Retained Cut / Fill
- Light rail station platform
- Maintenance facility
- Right-of-way

# Exhibit B: Light Rail Alignment, Station Locations, and Maintenance Facility Location

Map 10 of 20

SOUNDTRANSIT

October 2012

0 250 500

Feet

Data source: King County GIS, City of Seattle, Sound Transit GIS

G:\PROJECTS\002LINK\North\SeattleROWExhibits\Maps\2012

No guarantee of any sort implied, including accuracy, completeness, or fitness for use

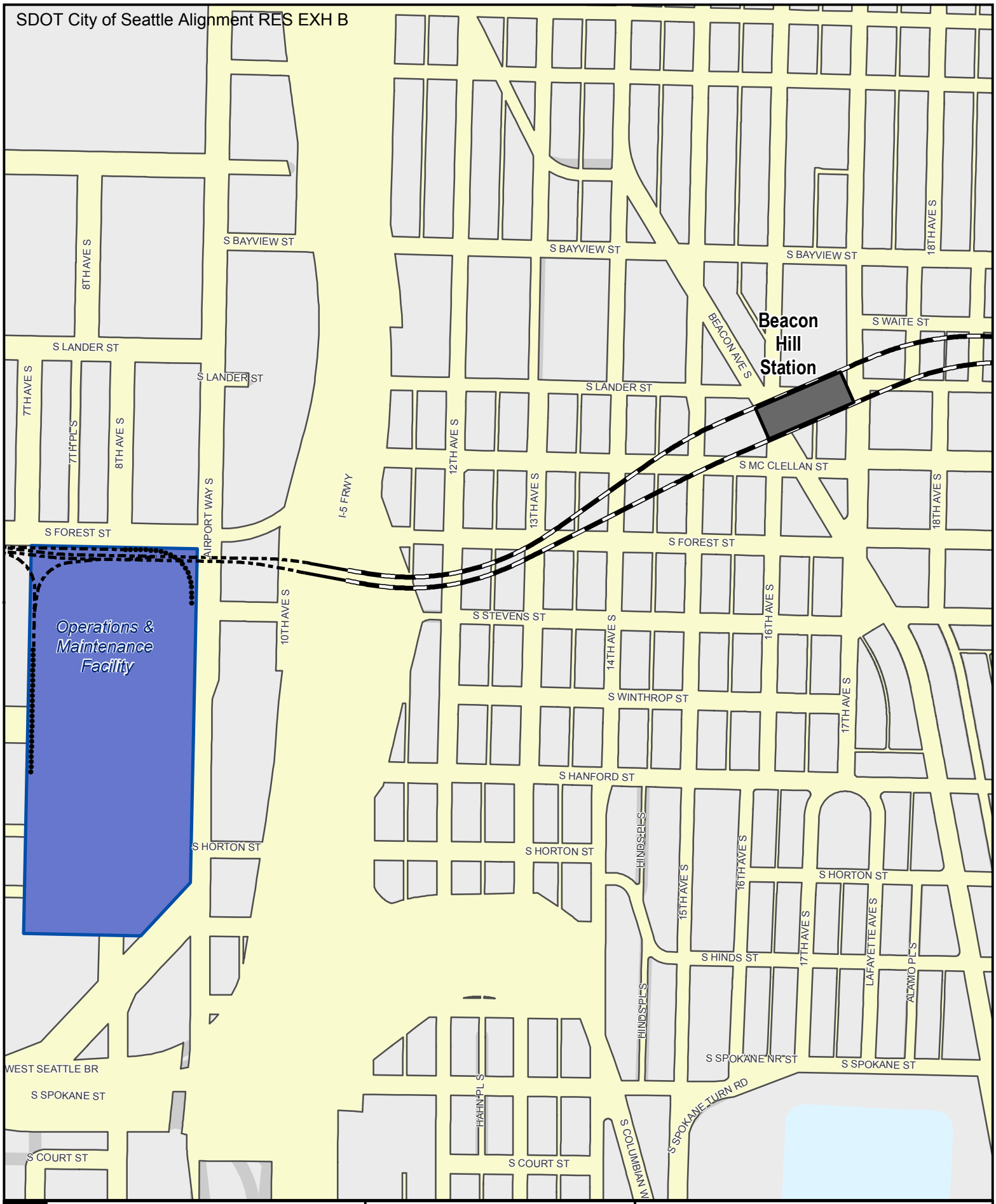


**Legend**

**LIGHT RAIL ALIGNMENT**

- Aerial
- Cut and Cover
- At Grade
- Retained Cut / Fill
- Subway
- Light rail station platform
- Maintenance facility
- Right-of-way

**Exhibit B: Light Rail Alignment, Station Locations, and Maintenance Facility Location**
**Map 11 of 20**

SOUNDTRANSIT
October 2012

0 250 500
Feet

Data source: King County GIS, City of Seattle, Sound Transit GIS
G:\PROJECTS\002LINK\North\SeattleROWExhibits\Maps\2012
No guarantee of any sort implied, including accuracy, completeness, or fitness for use

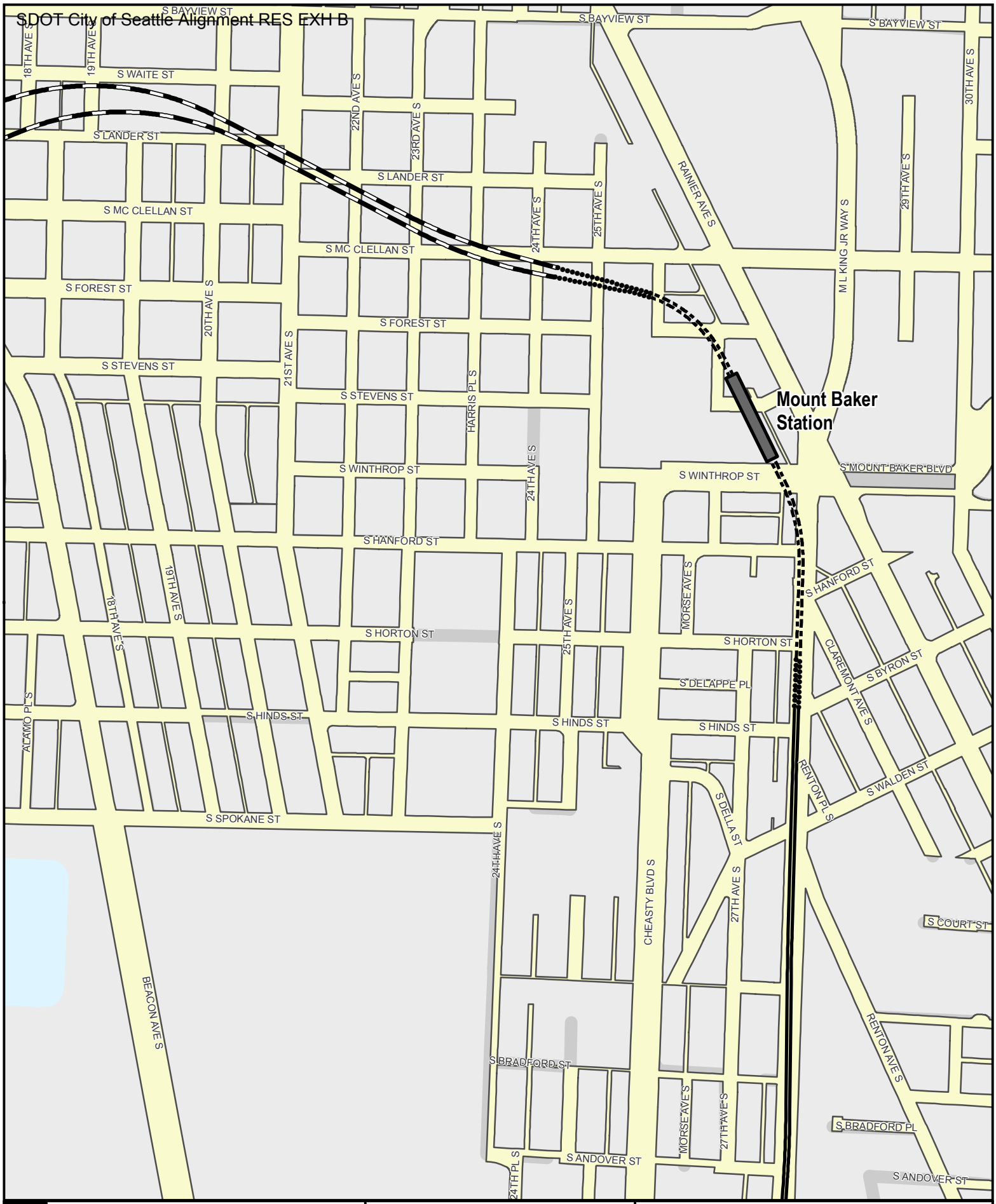


**Legend**

**LIGHT RAIL ALIGNMENT**

- Aerial
- Cut and Cover
- At Grade
- Retained Cut / Fill
- Subway
- Light rail station platform
- Maintenance facility
- Right-of-way

# Exhibit B: Light Rail Alignment, Station Locations, and Maintenance Facility Location Map 12 of 20

SOUNDTRANSIT
October 2012

0 250 500
Feet

Data source: King County GIS, City of Seattle, Sound Transit GIS
G:\PROJECTS\002LINK\North\SeattleROWExhibits\Maps\2012
No guarantee of any sort implied, including accuracy, completeness, or fitness for use

**Legend**

**LIGHT RAIL ALIGNMENT**
- Aerial
- At Grade
- Subway
- Cut and Cover
- Retained Cut / Fill
- Light rail station platform
- Maintenance facility
- Right-of-way

# Exhibit B: Light Rail Alignment, Station Locations, and Maintenance Facility Location
## Map 13 of 20

SOUNDTRANSIT
October 2012

0 250 500
Feet

Data source: King County GIS, City of Seattle, Sound Transit GIS
G:\PROJECTS\002LINK\North\SeattleROWExhibits\Maps\2012
No guarantee of any sort implied, including accuracy, completeness, or fitness for use

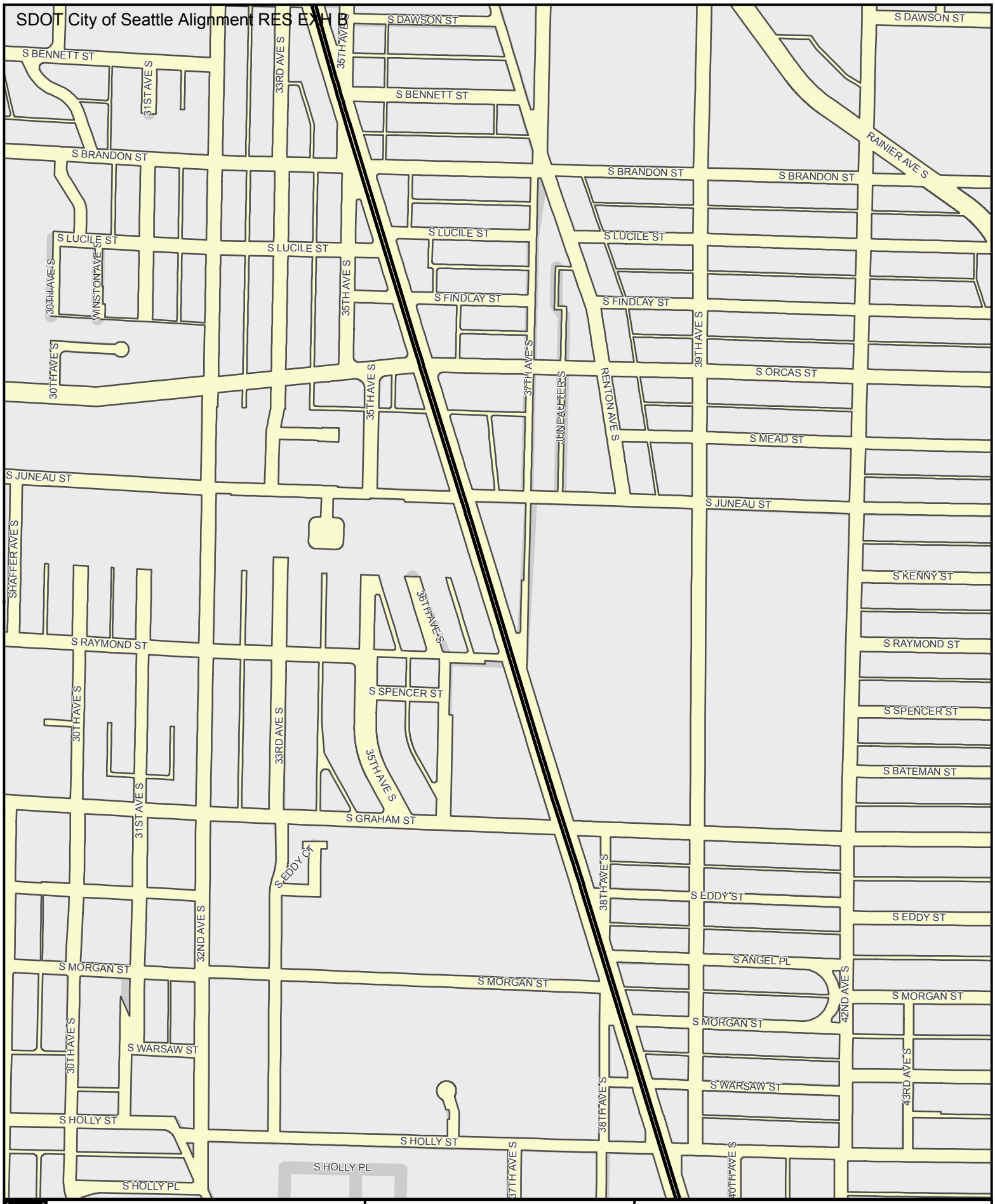


**Legend**

**LIGHT RAIL ALIGNMENT**

- Aerial
- Cut and Cover
- At Grade
- Retained Cut / Fill
- Subway
- Light rail station platform
- Maintenance facility
- Right-of-way

# Exhibit B: Light Rail Alignment, Station Locations, and Maintenance Facility Location Map 14 of 20

SOUNDTRANSIT
October 2012

0 250 500
Feet

Data source: King County GIS, City of Seattle, Sound Transit GIS
G:\PROJECTS\002LINK\North\SeattleROWExhibits\Maps\2012
No guarantee of any sort implied, including accuracy, completeness, or fitness for use

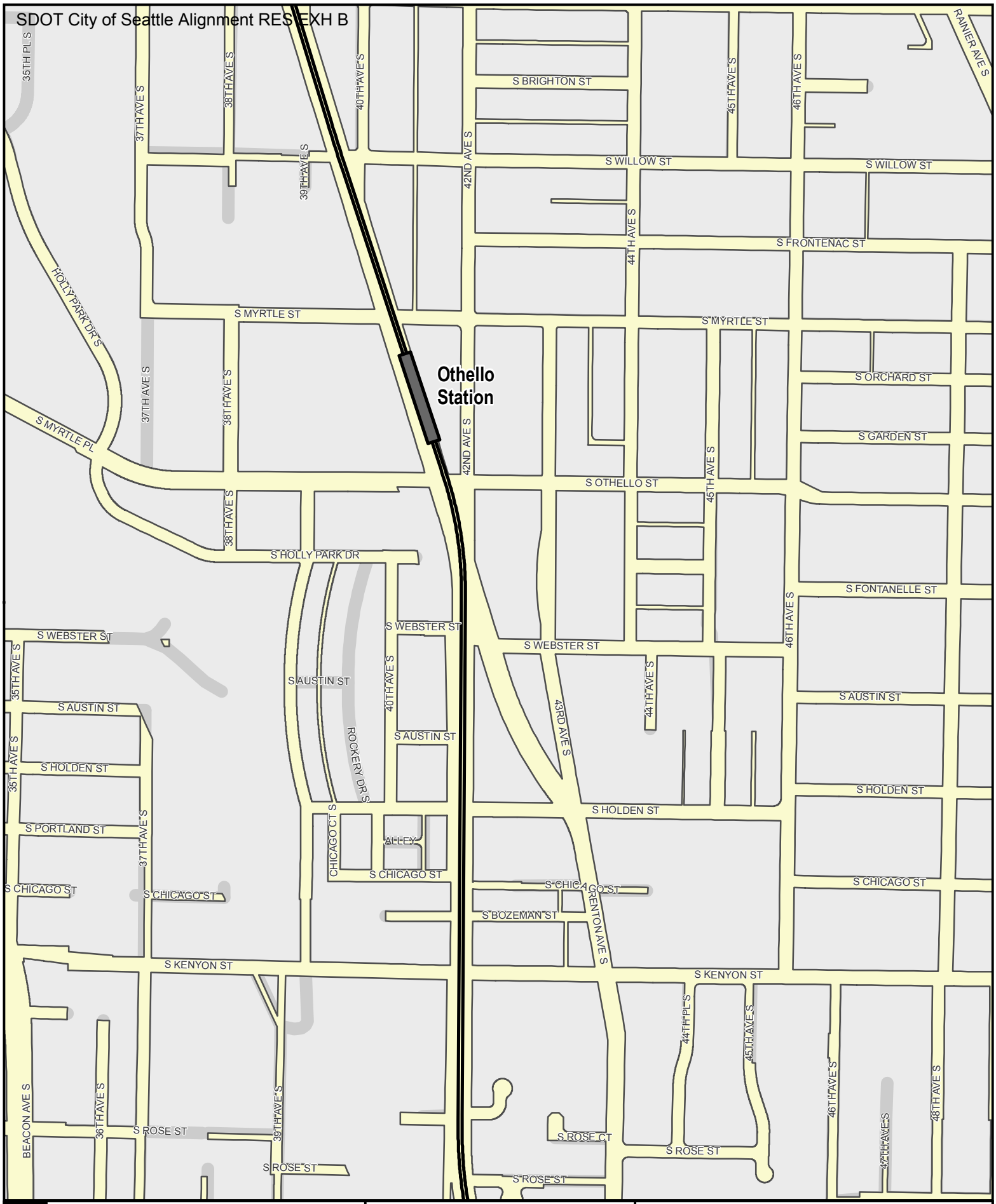


**Legend**

**LIGHT RAIL ALIGNMENT**

- Aerial
- At Grade
- Subway
- Cut and Cover
- Retained Cut / Fill
- Light rail station platform
- Maintenance facility
- Right-of-way

# Exhibit B: Light Rail Alignment, Station Locations, and Maintenance Facility Location Map 15 of 20

SOUNDTRANSIT
October 2012

0 250 500
Feet

Data source: King County GIS, City of Seattle, Sound Transit GIS
G:\PROJECTS\002LINK\North\SeattleROWExhibits\Maps\2012
No guarantee of any sort implied, including accuracy, completeness, or fitness for use

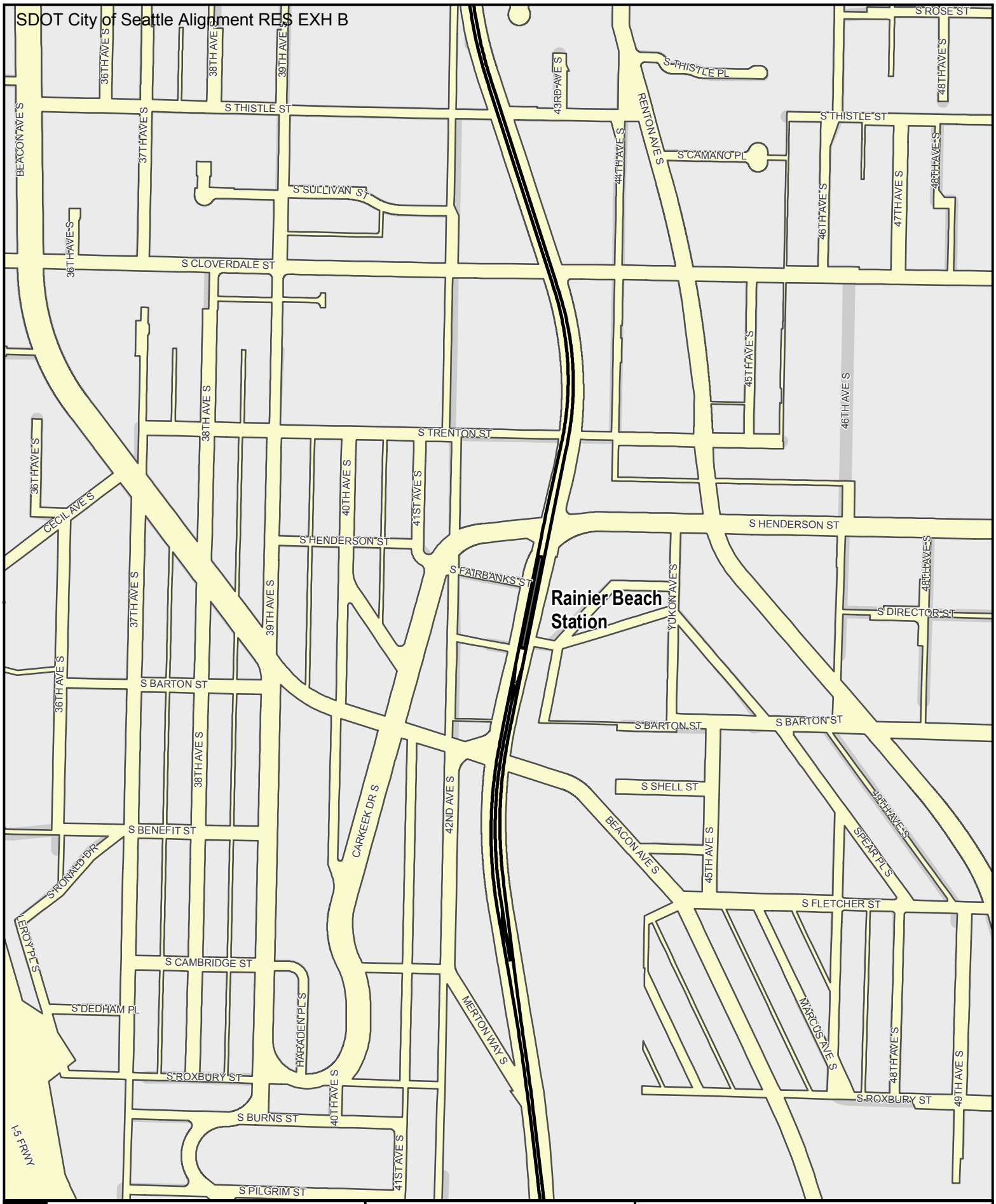


**Legend**

**LIGHT RAIL ALIGNMENT**

- Aerial
- At Grade
- Subway
- Cut and Cover
- Retained Cut / Fill
- Light rail station platform
- Maintenance facility
- Right-of-way

**Exhibit B: Light Rail Alignment, Station Locations, and Maintenance Facility Location**
**Map 16 of 20**

SOUNDTRANSIT
October 2012

0 250 500
Feet

Data source: King County GIS, City of Seattle, Sound Transit GIS
G:\PROJECTS\002LINK\North\SeattleROWExhibits\Maps\2012
No guarantee of any sort implied, including accuracy, completeness, or fitness for use

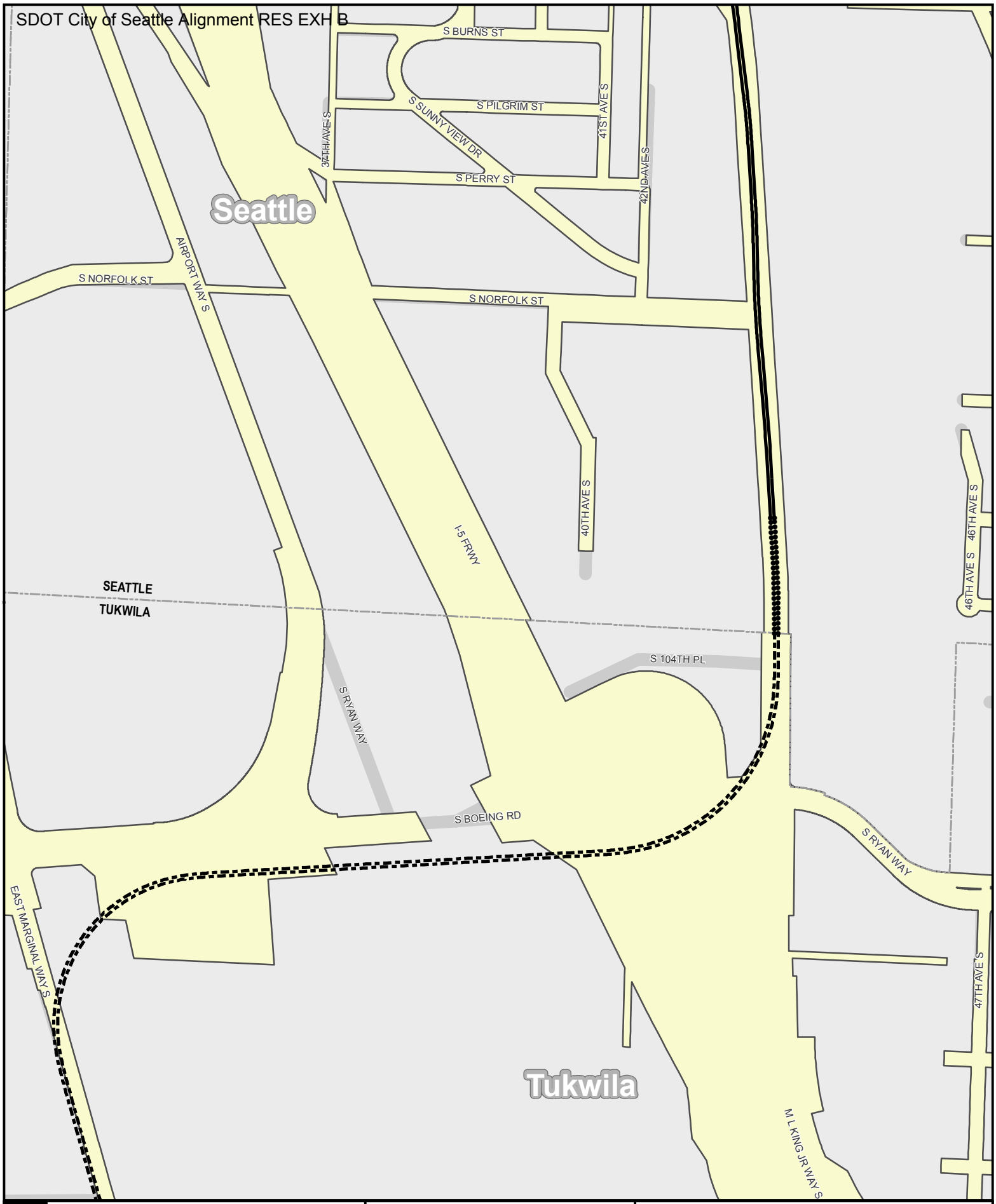


**Legend**

**LIGHT RAIL ALIGNMENT**

- Aerial
- At Grade
- Subway
- Cut and Cover
- Retained Cut / Fill
- Light rail station platform
- Maintenance facility
- Right-of-way

# Exhibit B: Light Rail Alignment, Station Locations, and Maintenance Facility Location Map 17 of 20

SOUNDTRANSIT
October 2012

0 250 500
Feet

Data source: King County GIS, City of Seattle, Sound Transit GIS
G:\PROJECTS\002LINK\North\SeattleROWExhibits\Maps\2012
No guarantee of any sort implied, including accuracy, completeness, or fitness for use

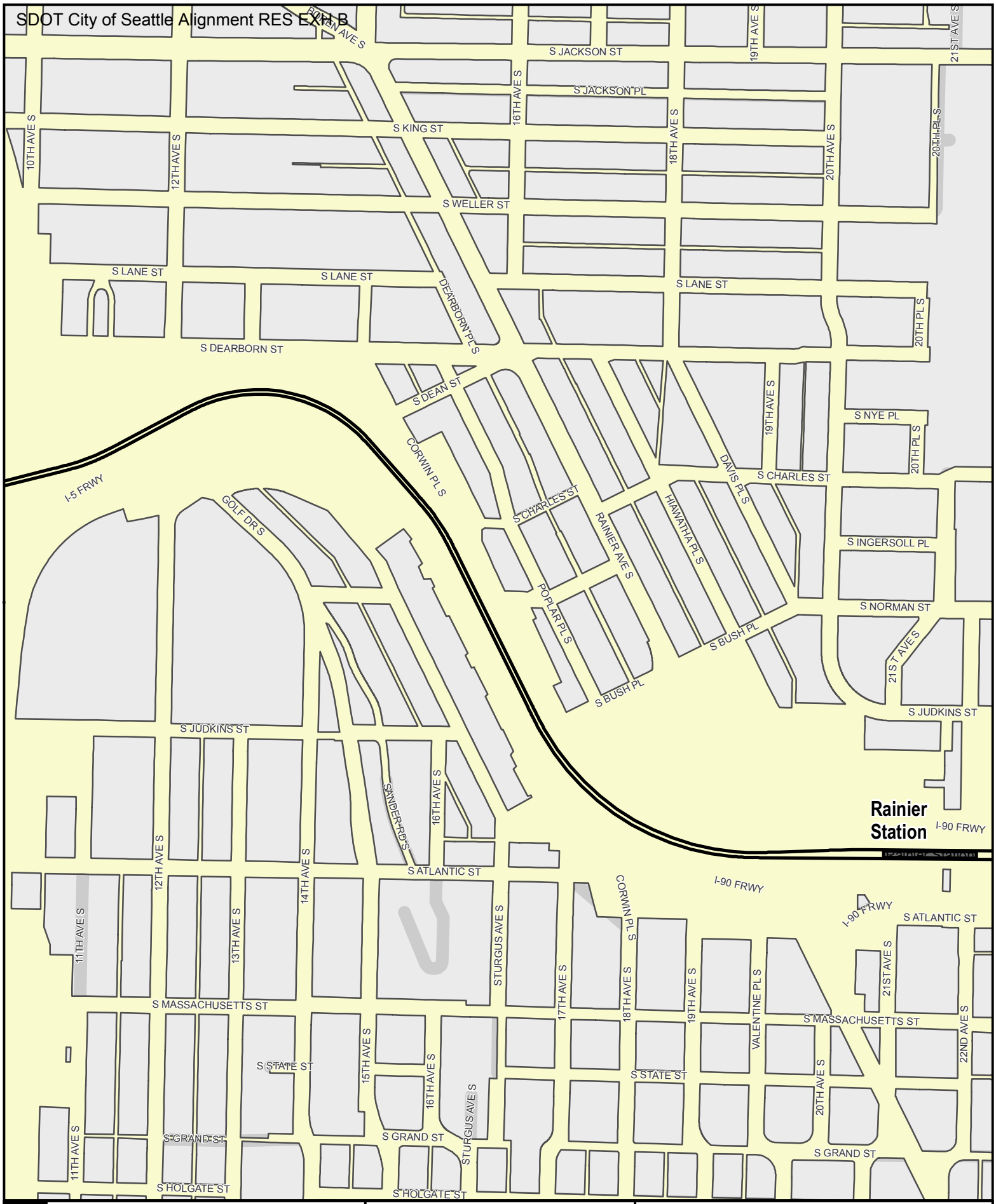


**Legend**

**LIGHT RAIL ALIGNMENT**

- Aerial
- Cut and Cover
- At Grade
- Retained Cut / Fill
- Subway
- Light rail station platform
- Maintenance facility
- Right-of-way

# Exhibit B: Light Rail Alignment, Station Locations, and Maintenance Facility Location Map 18 of 20

SOUNDTRANSIT
October 2012

0 250 500
Feet

Data source: King County GIS, City of Seattle, Sound Transit GIS
G:\PROJECTS\002LINK\North\SeattleROWExhibits\Maps\2012
No guarantee of any sort implied, including accuracy, completeness, or fitness for use

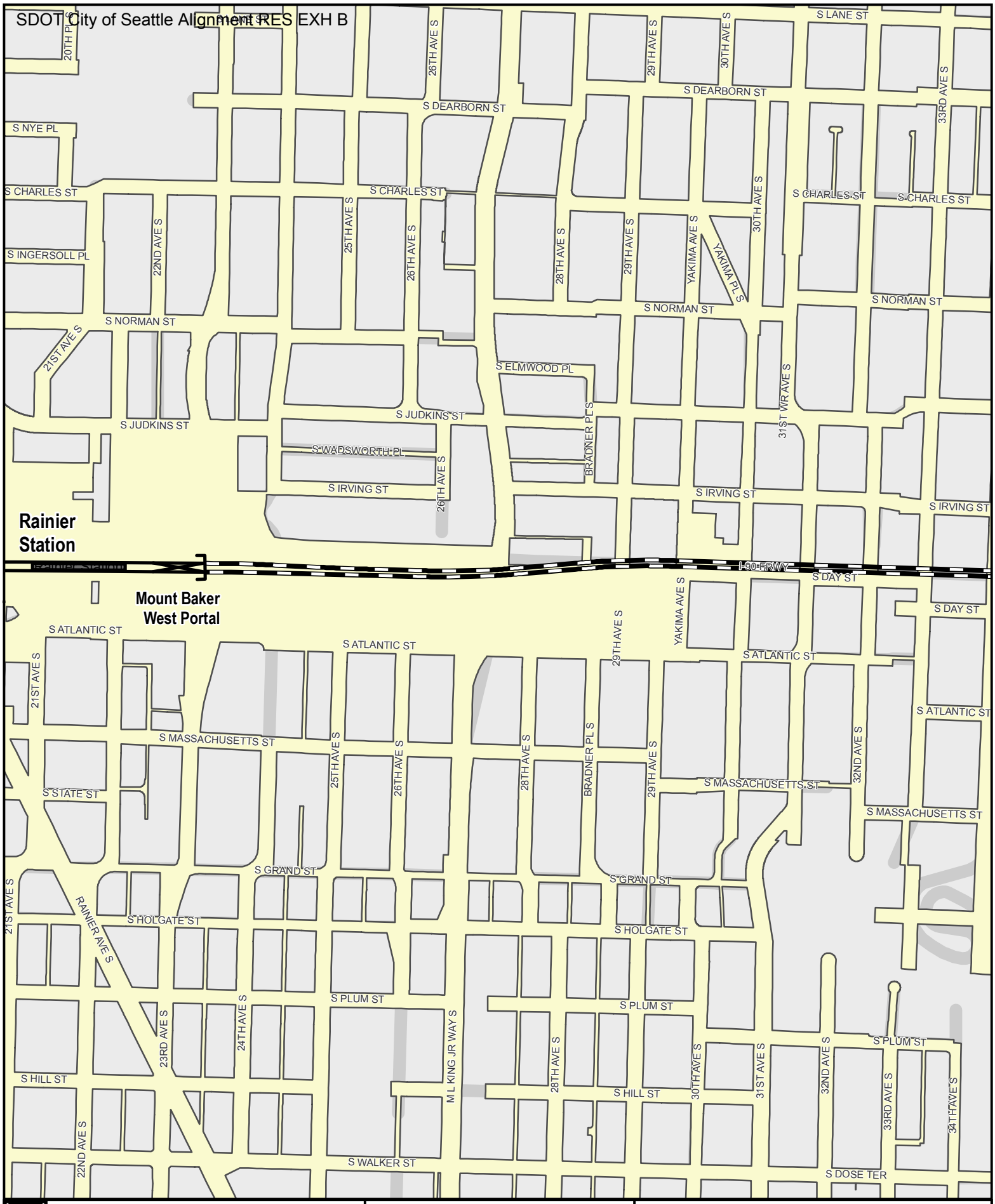


**Legend**

**LIGHT RAIL ALIGNMENT**

- Aerial
- Cut and Cover
- At Grade
- Retained Cut / Fill
- Subway
- Light rail station platform
- Maintenance facility
- Right-of-way

# Exhibit B: Light Rail Alignment, Station Locations, and Maintenance Facility Location Map 19 of 20

SOUNDTRANSIT
October 2012

0 250 500
Feet

Data source: King County GIS, City of Seattle, Sound Transit GIS
G:\PROJECTS\002LINK\North\SeattleROWExhibits\Maps\2012
No guarantee of any sort implied, including accuracy, completeness, or fitness for use

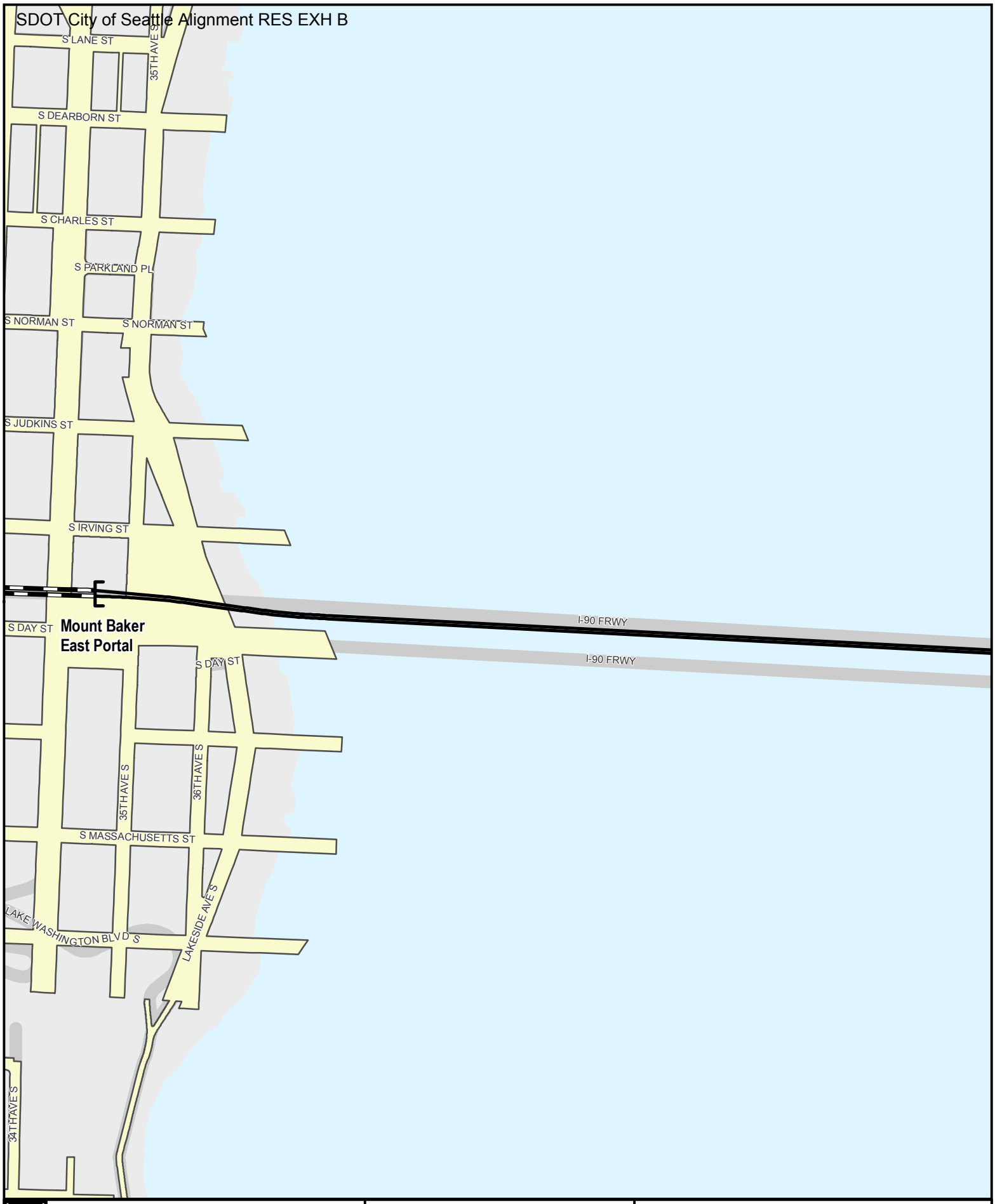


**Legend**

**LIGHT RAIL ALIGNMENT**

- Aerial
- At Grade
- Subway
- Cut and Cover
- Retained Cut / Fill
- Light rail station platform
- Maintenance facility
- Right-of-way

# Exhibit B: Light Rail Alignment, Station Locations, and Maintenance Facility Location Map 20 of 20

SOUNDTRANSIT
October 2012

0 250 500
Feet

Data source: King County GIS, City of Seattle, Sound Transit GIS
G:\PROJECTS\002LINK\North\SeattleROWExhibits\Maps\2012
No guarantee of any sort implied, including accuracy, completeness, or fitness for use