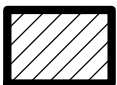
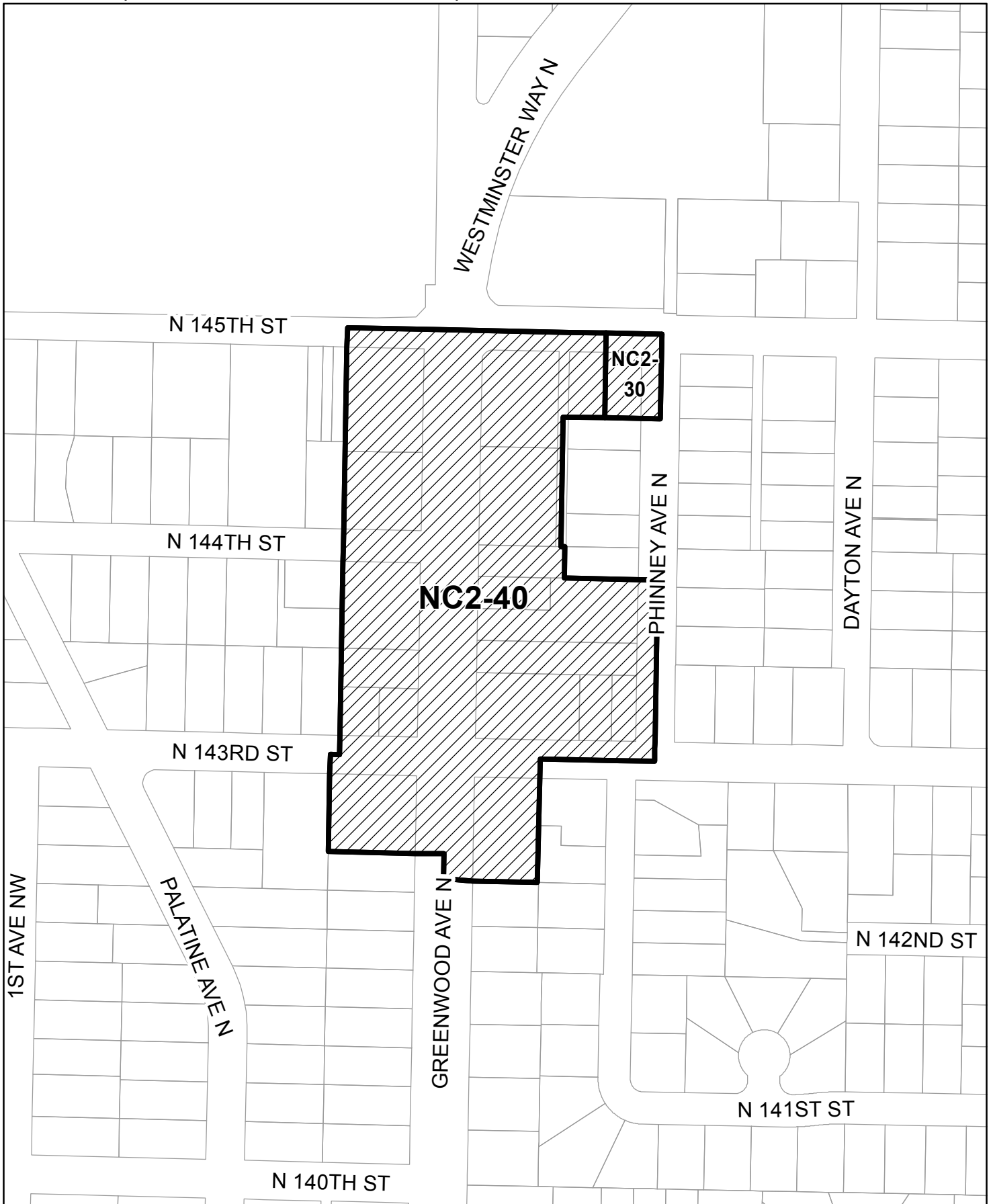


MAP 1 for 23.47A.005.C

Broadview (Greenwood Ave N south of N 145th)



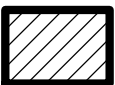
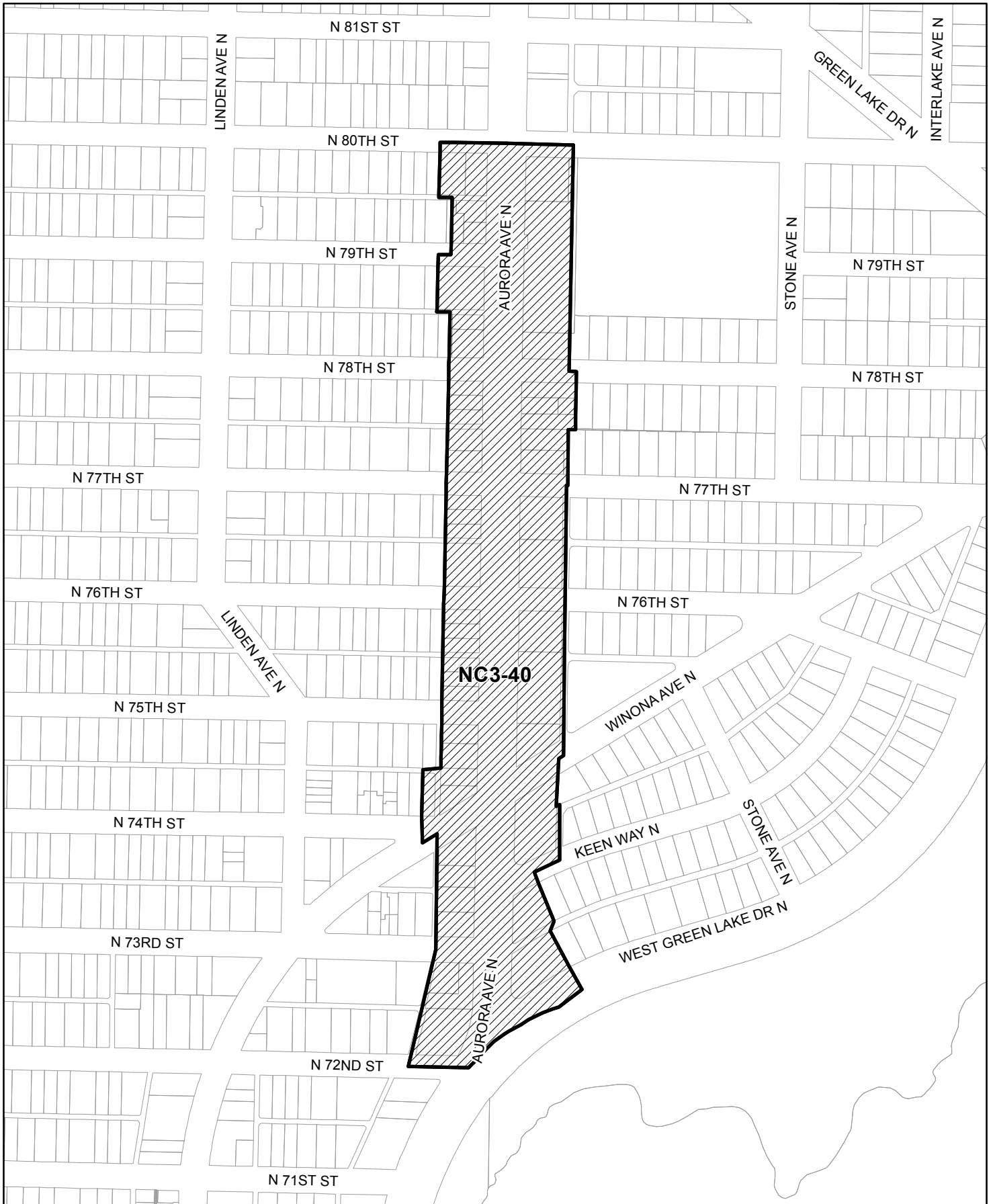
Subject to street-level residential use
limits identified in 23.47A.005.C



0 55 110 220 Feet

MAP 2 for 23.47A.005.C

Aurora Ave N south of N 80th St



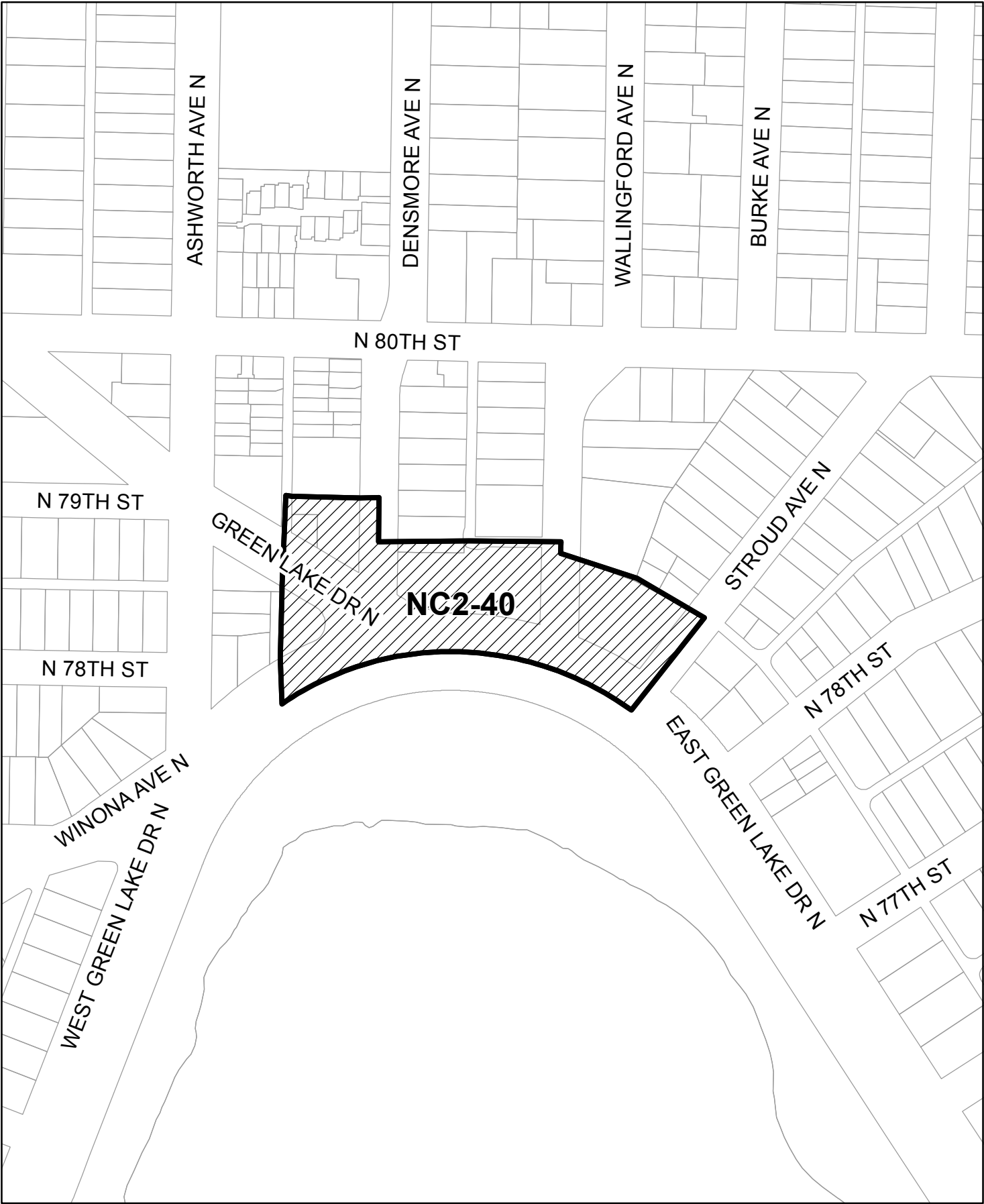
Subject to street-level residential use
limits identified in 23.47A.005.C



0 85 170 340 Feet

MAP 3 for 23.47A.005.C

North Green Lake



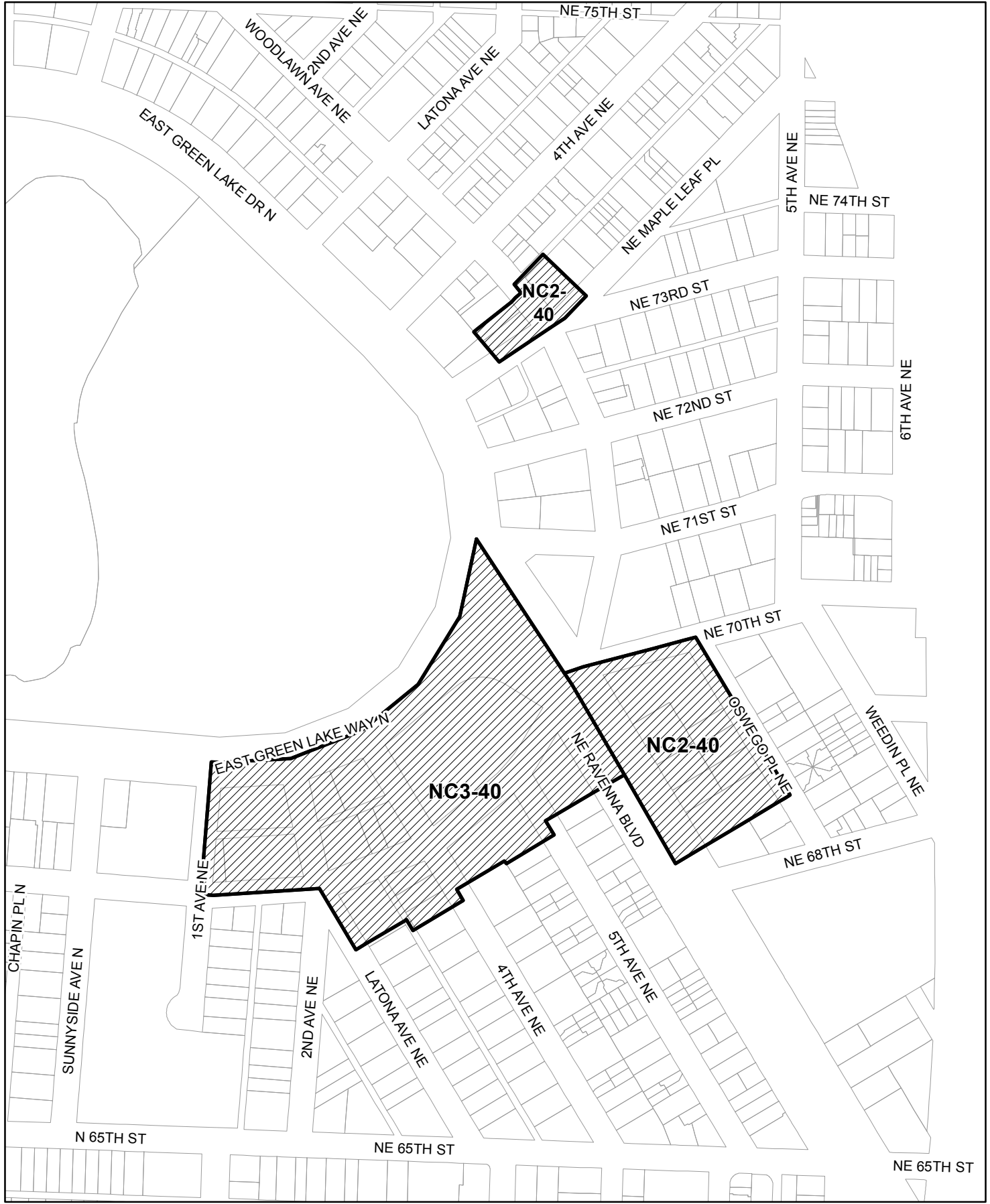
Subject to street-level residential use
limits identified in 23.47A.005.C



0 55 110 220 Feet

MAP 4 for 23.47A.005.C

Green Lake



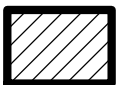
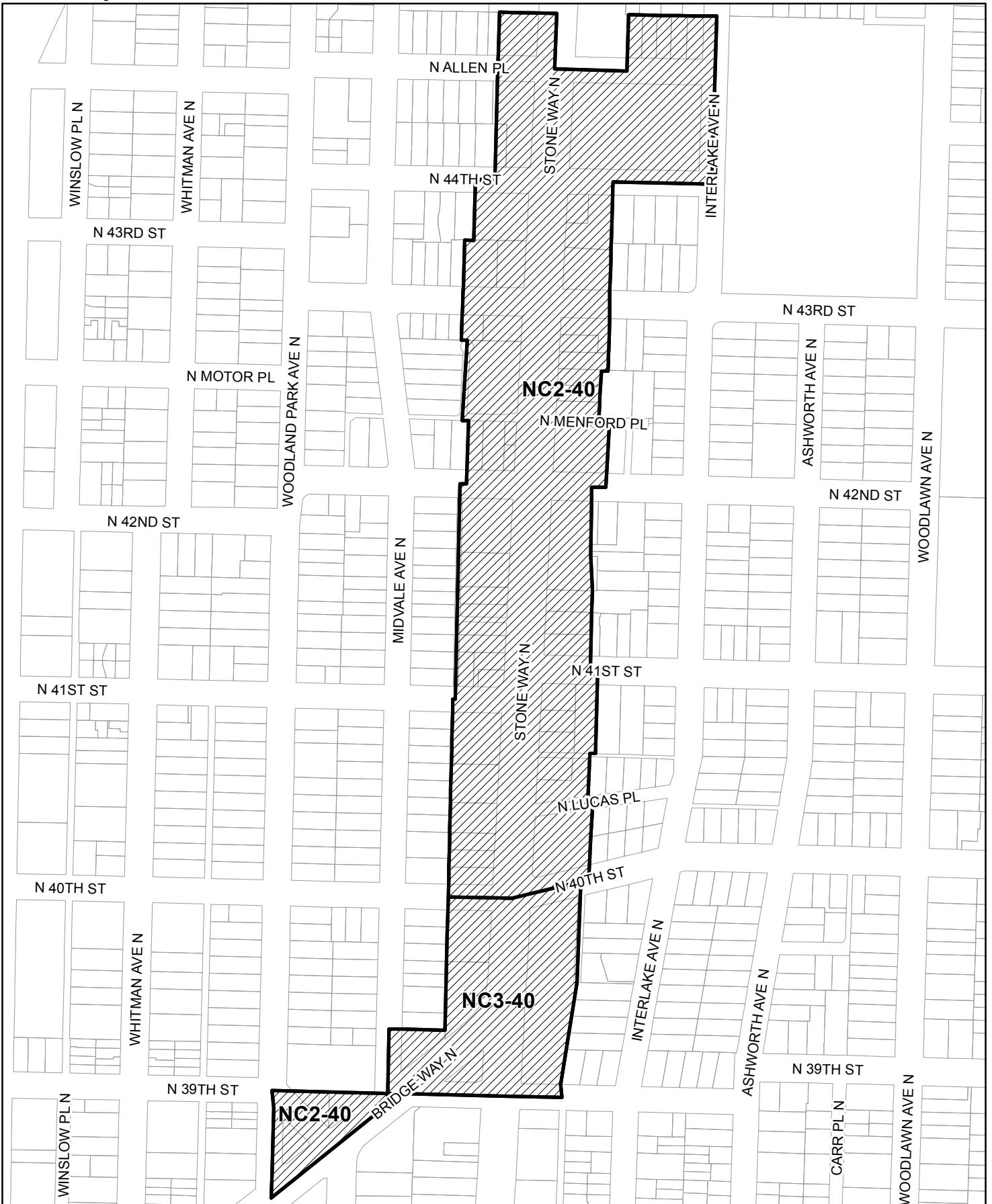
Subject to street-level residential use
limits identified in 23.47A.005.C



0 85 170 340 Feet

MAP 5 for 23.47A.005.C

Stone Way N - south of N 45th St



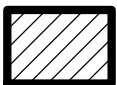
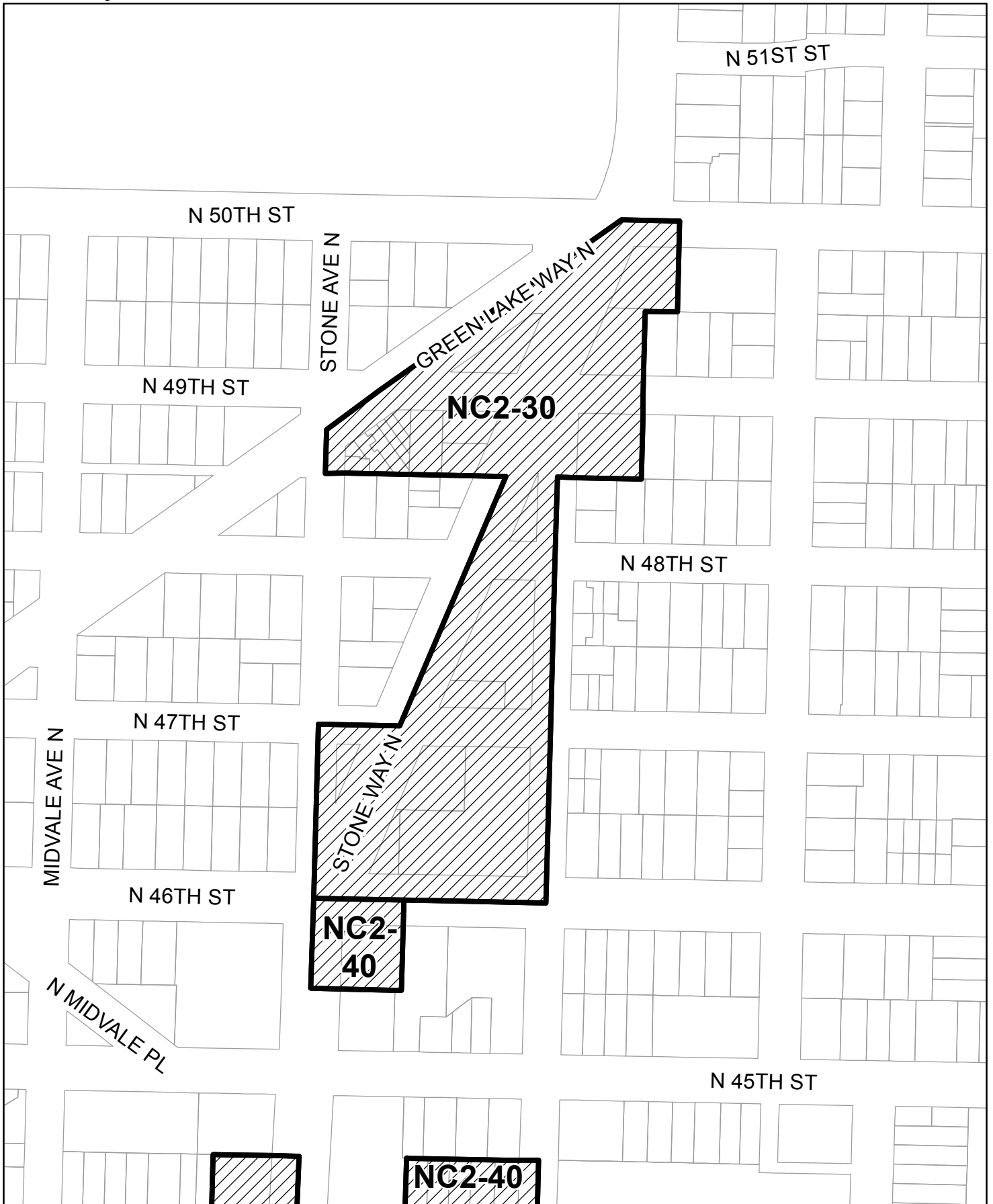
Subject to street-level residential use
limits identified in 23.47A.005.C



0 85 170 340
Feet

MAP 6 for 23.47A.005.C

Stone Way N - south of N 50th St



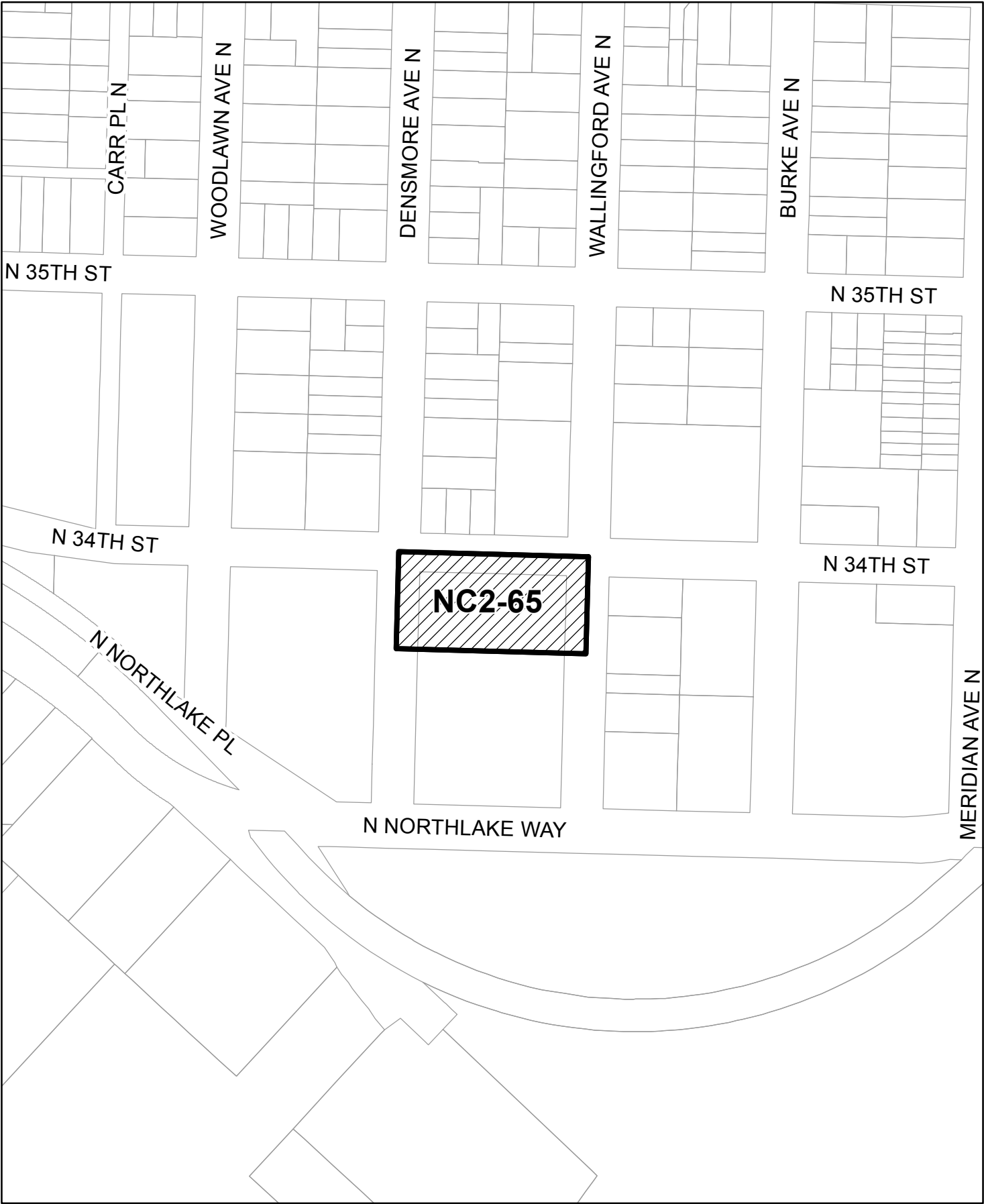
Subject to street-level residential use
limits identified in 23.47A.005.C



0 55 110 220
Feet

MAP 7 for 23.47A.005.C

South Wallingford at N 34th St



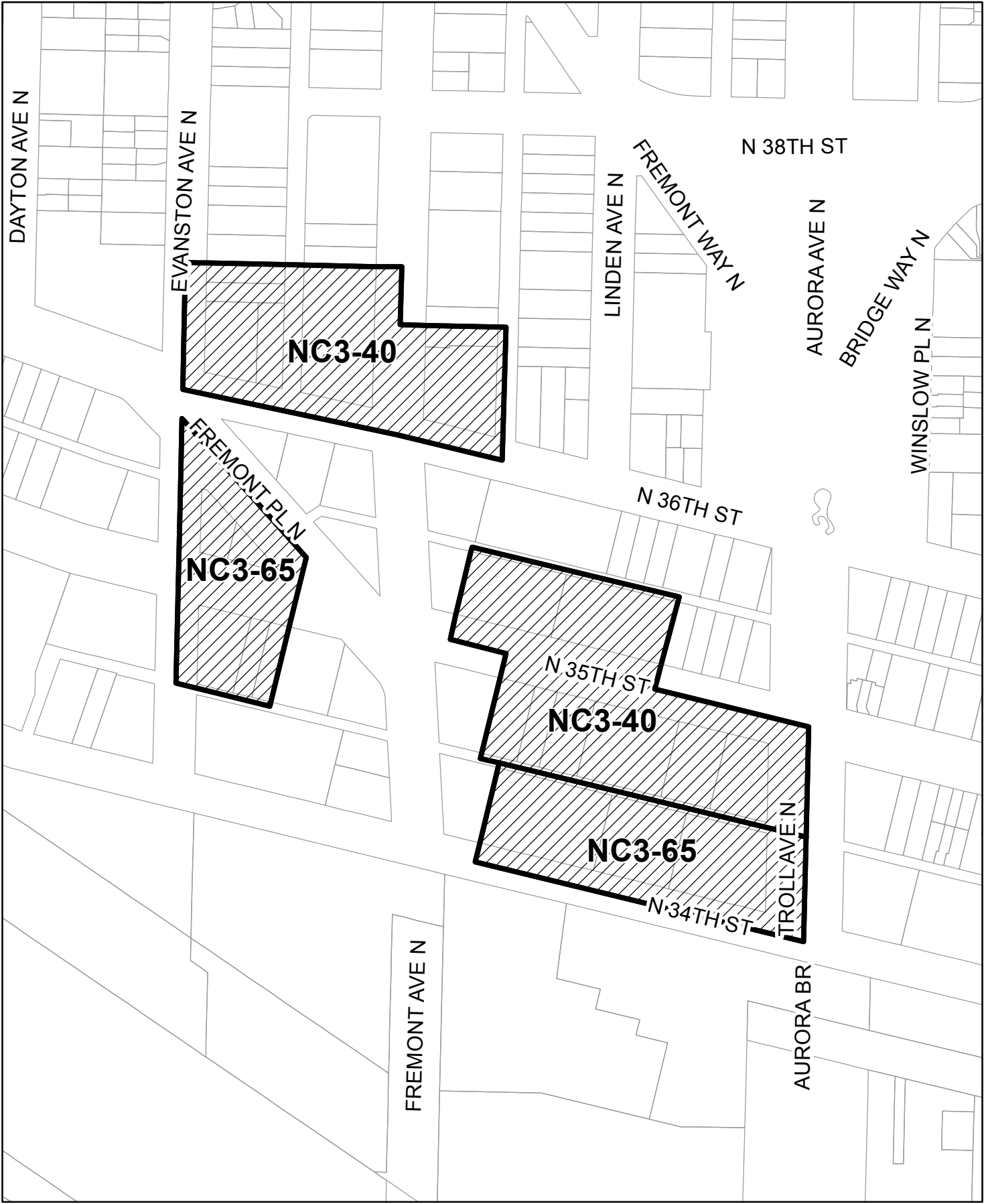
Subject to street-level residential use
limits identified in 23.47A.005.C



0 55 110 220 Feet

MAP 8 for 23.47A.005.C

Fremont



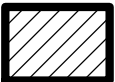
Subject to street-level residential use
limits identified in 23.47A.005.C



0 55 110 220 Feet

MAP 9 for 23.47A.005.C

Fremont Ave N - south of N 45th St



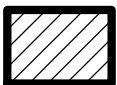
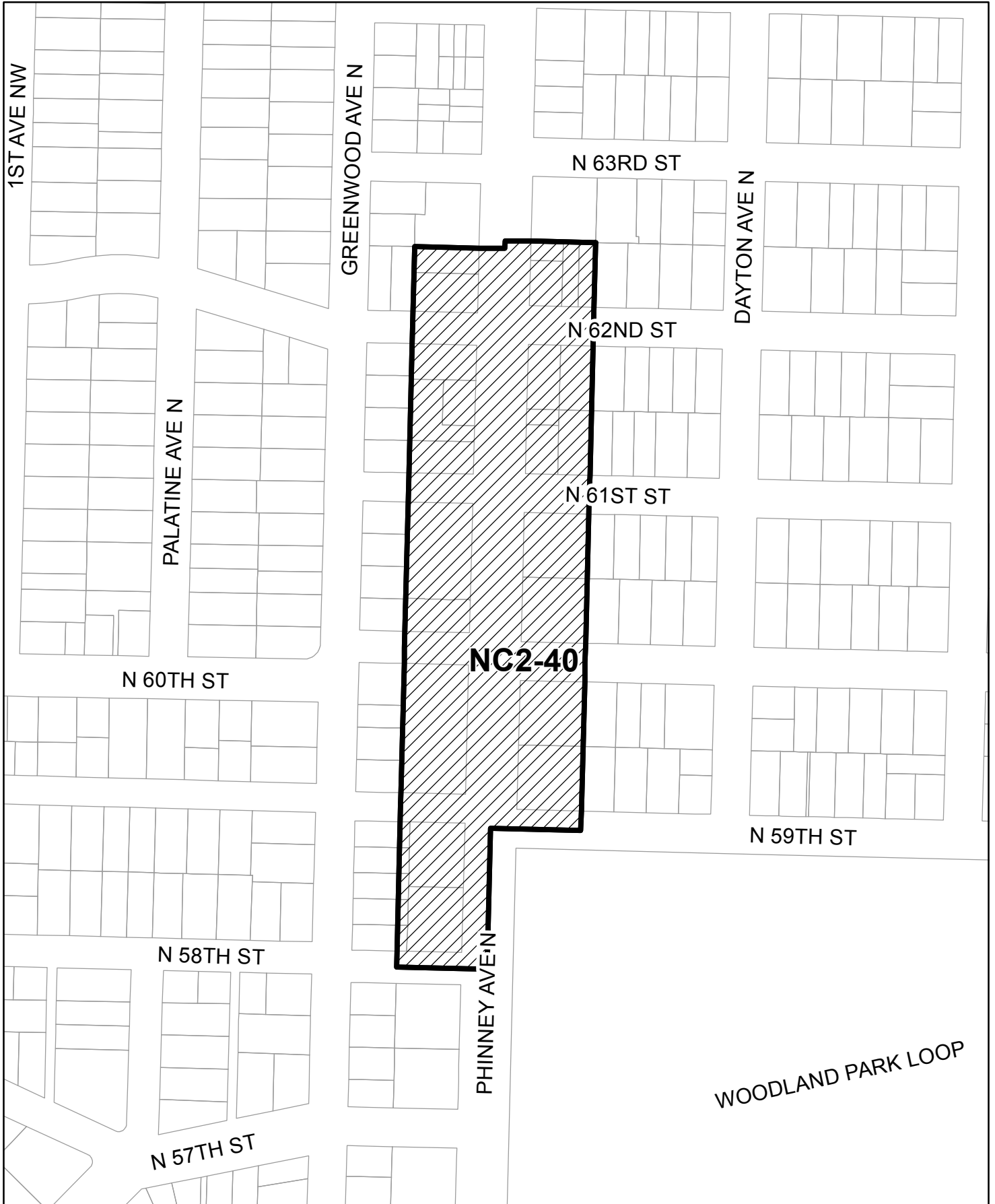
Subject to street-level residential use
limits identified in 23.47A.005.C



0 55 110 220 Feet

MAP 10 for 23.47A.005.C

Phinney Ridge - north of N 58th St



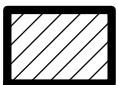
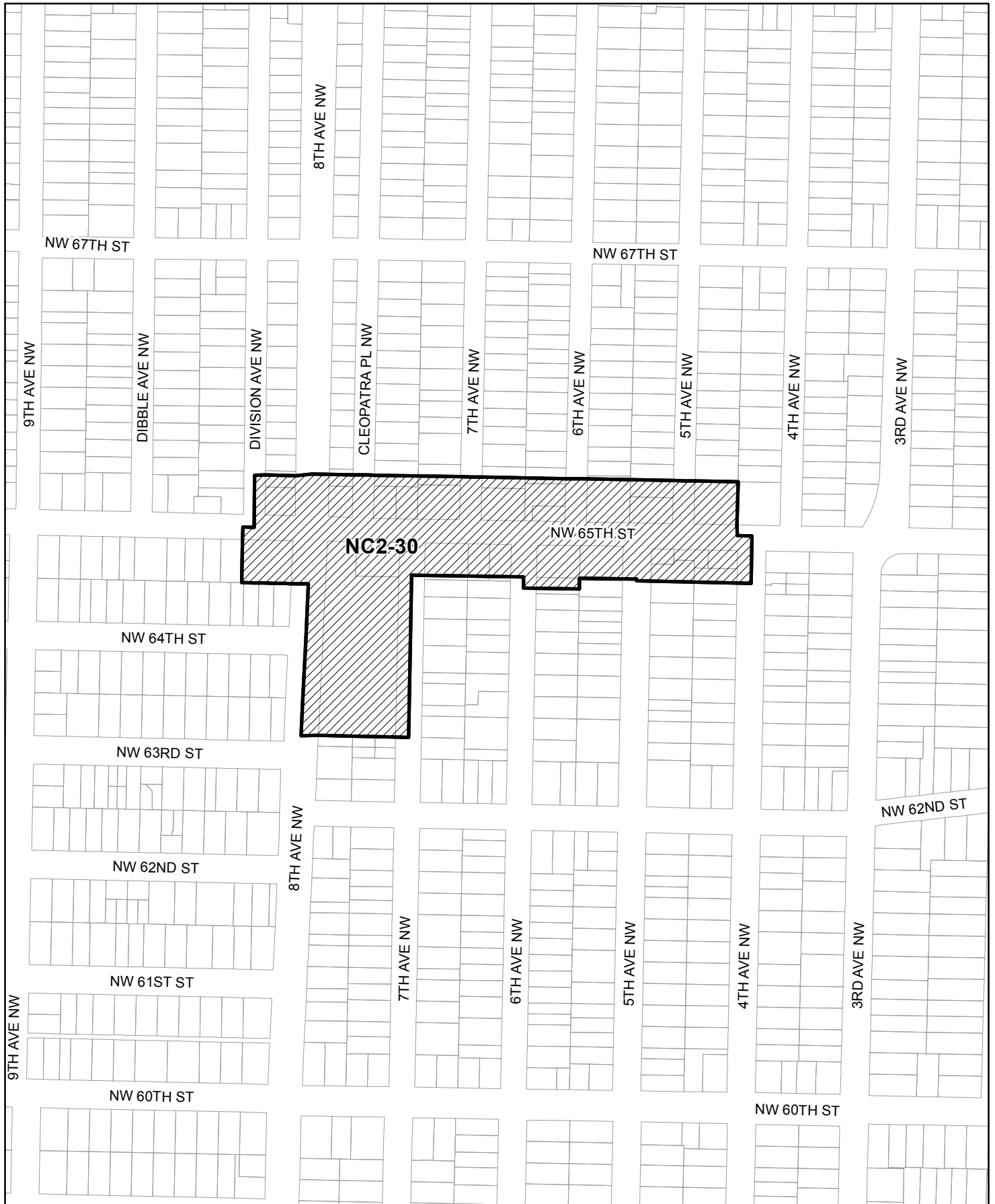
Subject to street-level residential use
limits identified in 23.47A.005.C



0 55 110 220 Feet

MAP 11 for 23.47A.005.C

NW 65th St - west of 4th Ave NW

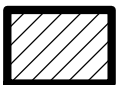


Subject to street-level residential use
limits identified in 23.47A.005.C



0 85 170 340
Feet

Downtown Ballard

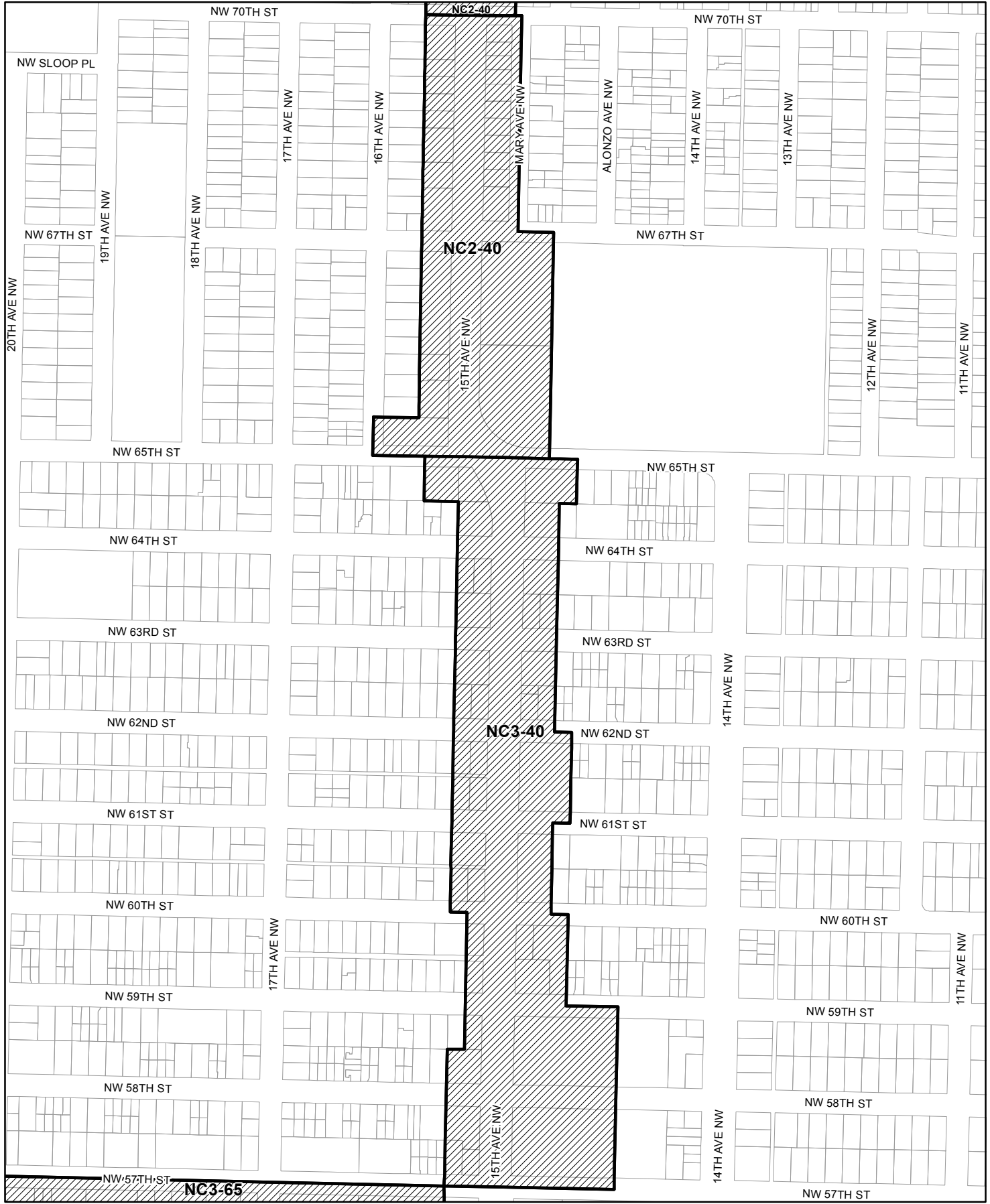


N


No warranties of any sort, including accuracy, fitness, or merchantability accompany this product. Copyright 2012 All Rights Reserved, City of Seattle

MAP 13 for 23.47A.005.C

15th Ave NW - north of NW 57th St

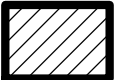
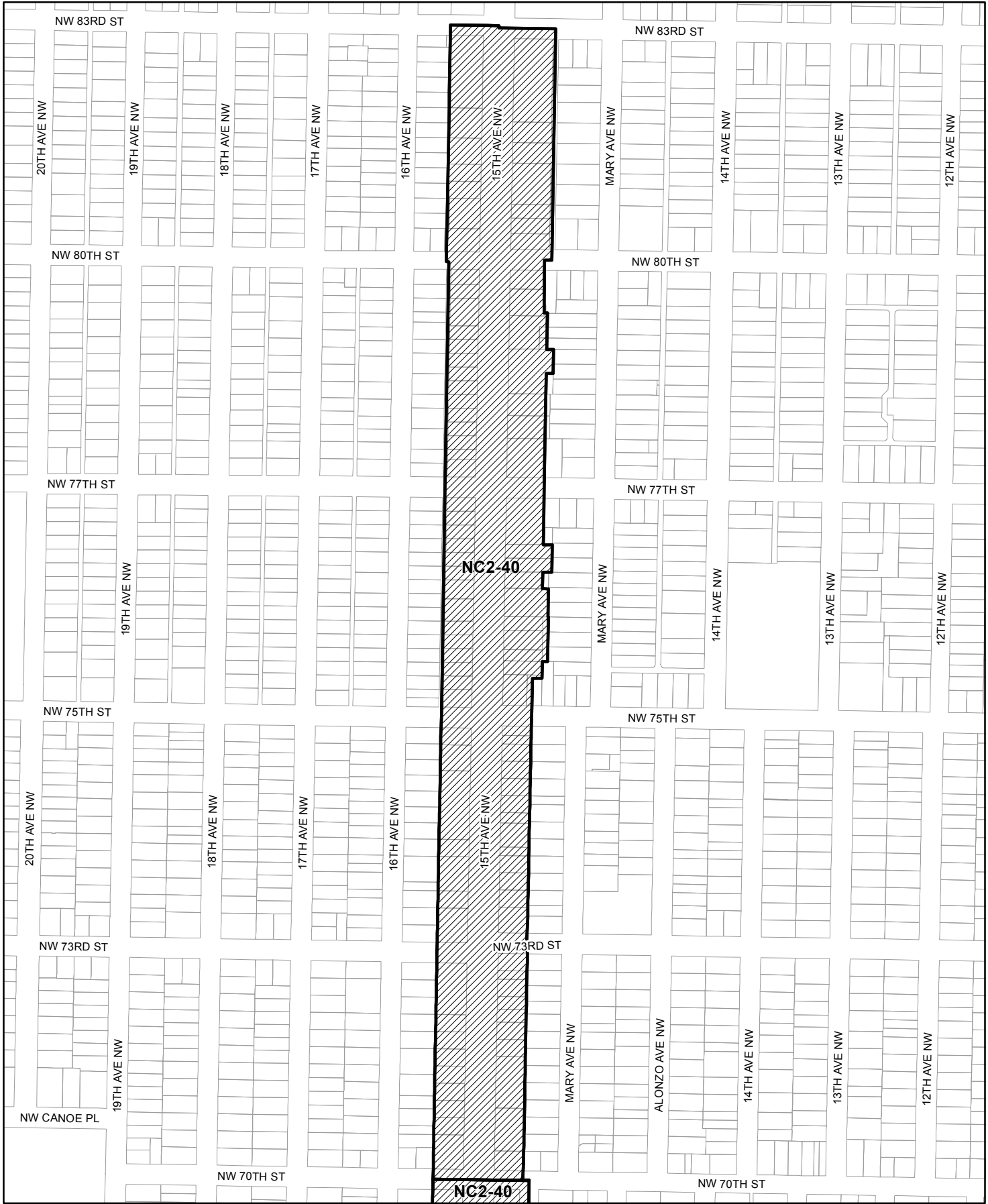


Subject to street-level residential use
limits identified in 23.47A.005.C



MAP 14 for 23.47A.005.C

15th Ave NW - south of NW 83rd St



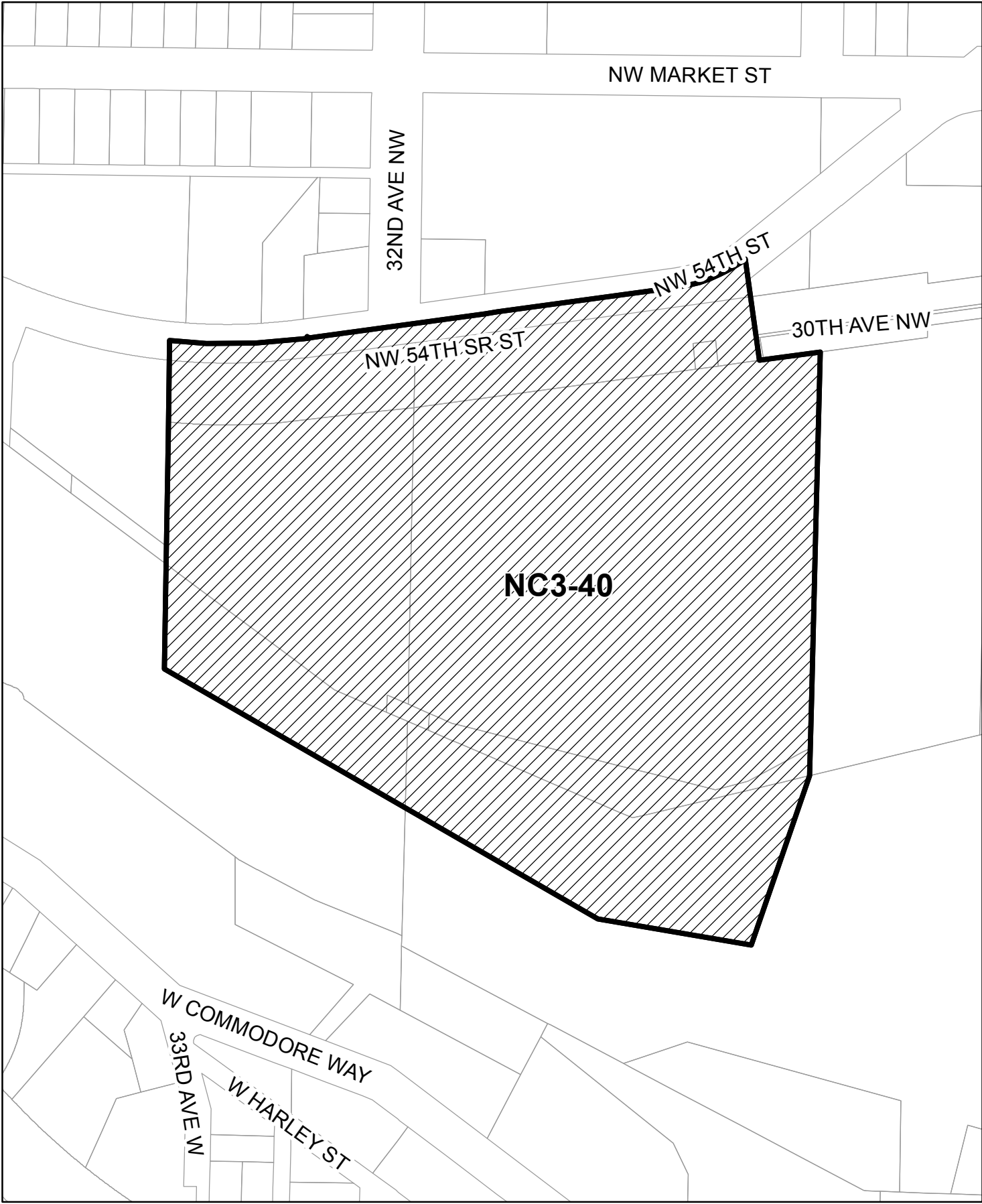
Subject to street-level residential use
limits identified in 23.47A.005.C



0 105 210 420 Feet

MAP 15 for 23.47A.005.C

Ballard Locks



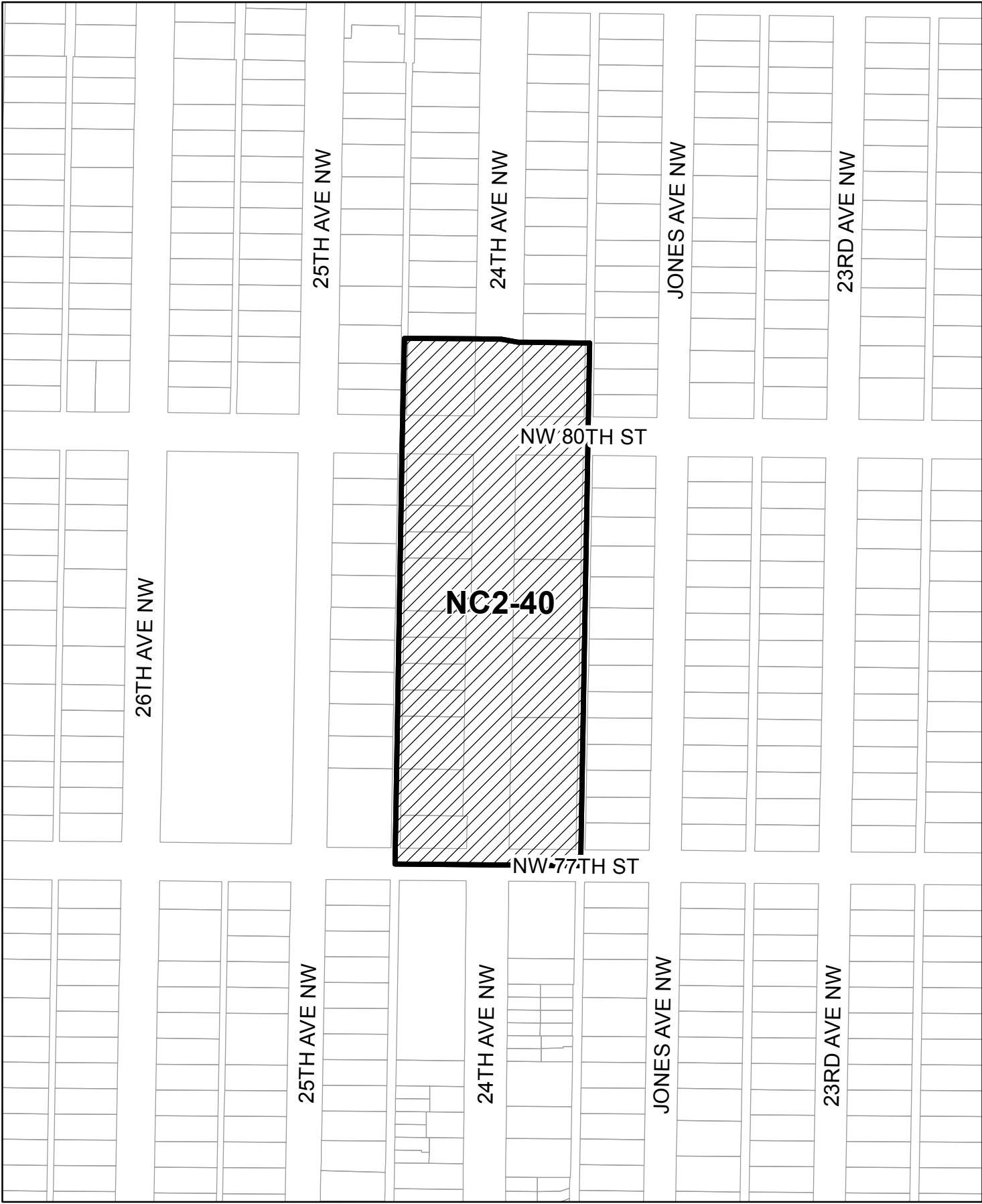
Subject to street-level residential use
limits identified in 23.47A.005.C




0 55 110 220 Feet

MAP 16 for 23.47A.005.C

Loyal Heights

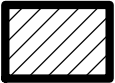
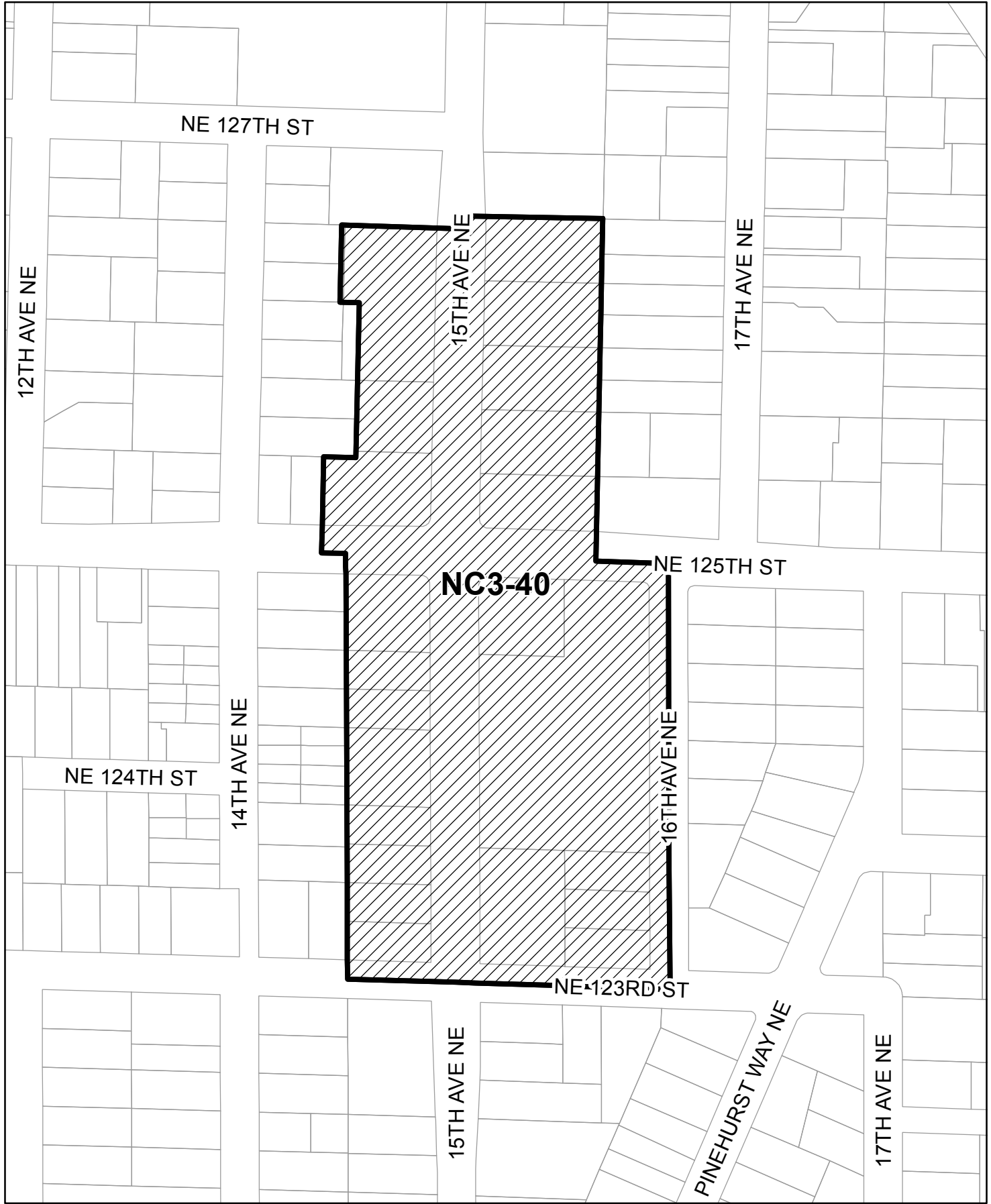


Subject to street-level residential use
limits identified in 23.47A.005.C



MAP 17 for 23.47A.005.C

15th Ave NE at NE 125th St



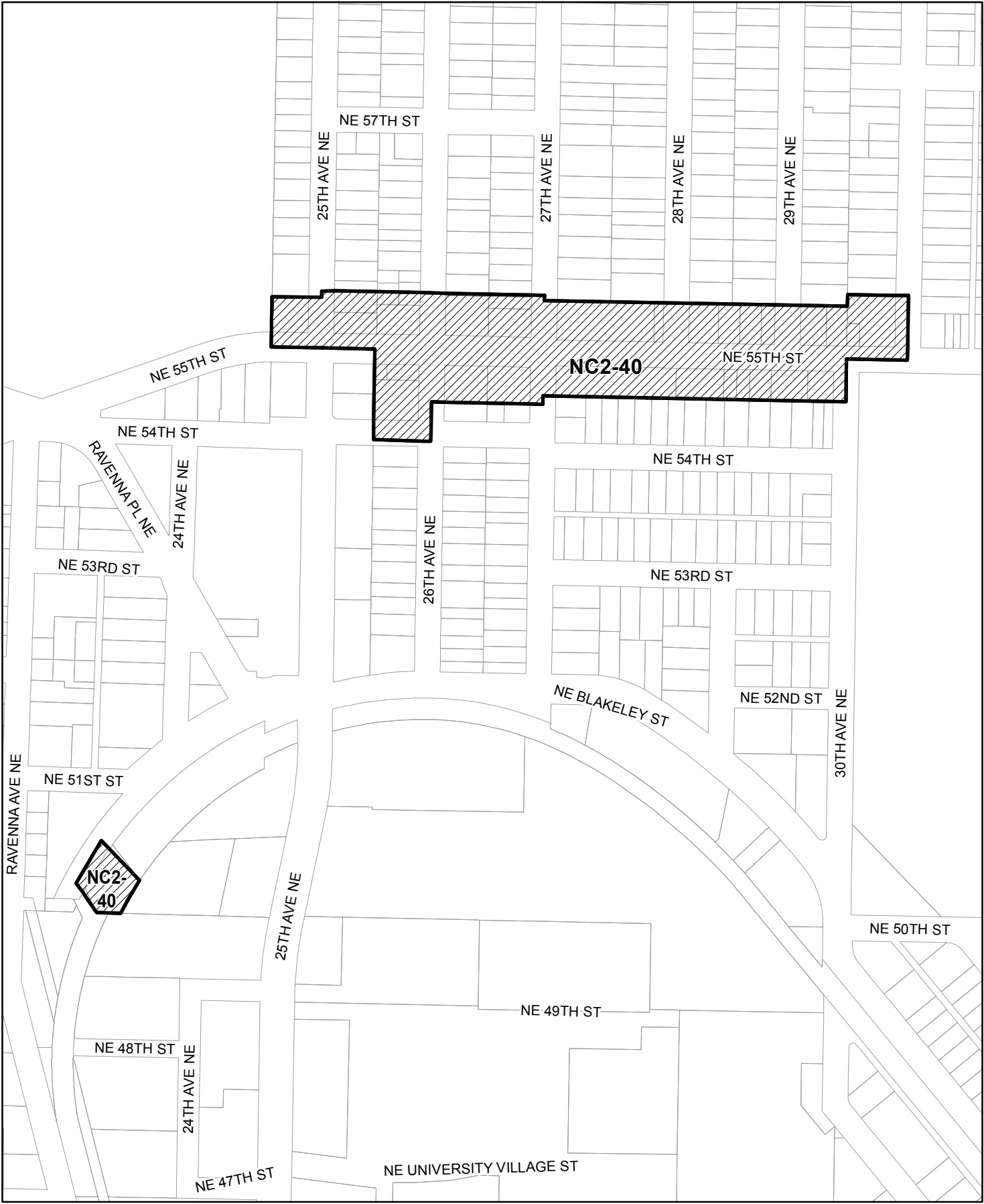
Subject to street-level residential use
limits identified in 23.47A.005.C



0 55 110 220 Feet

MAP 18 for 23.47A.005.C

25th Ave NE at NE 55th St



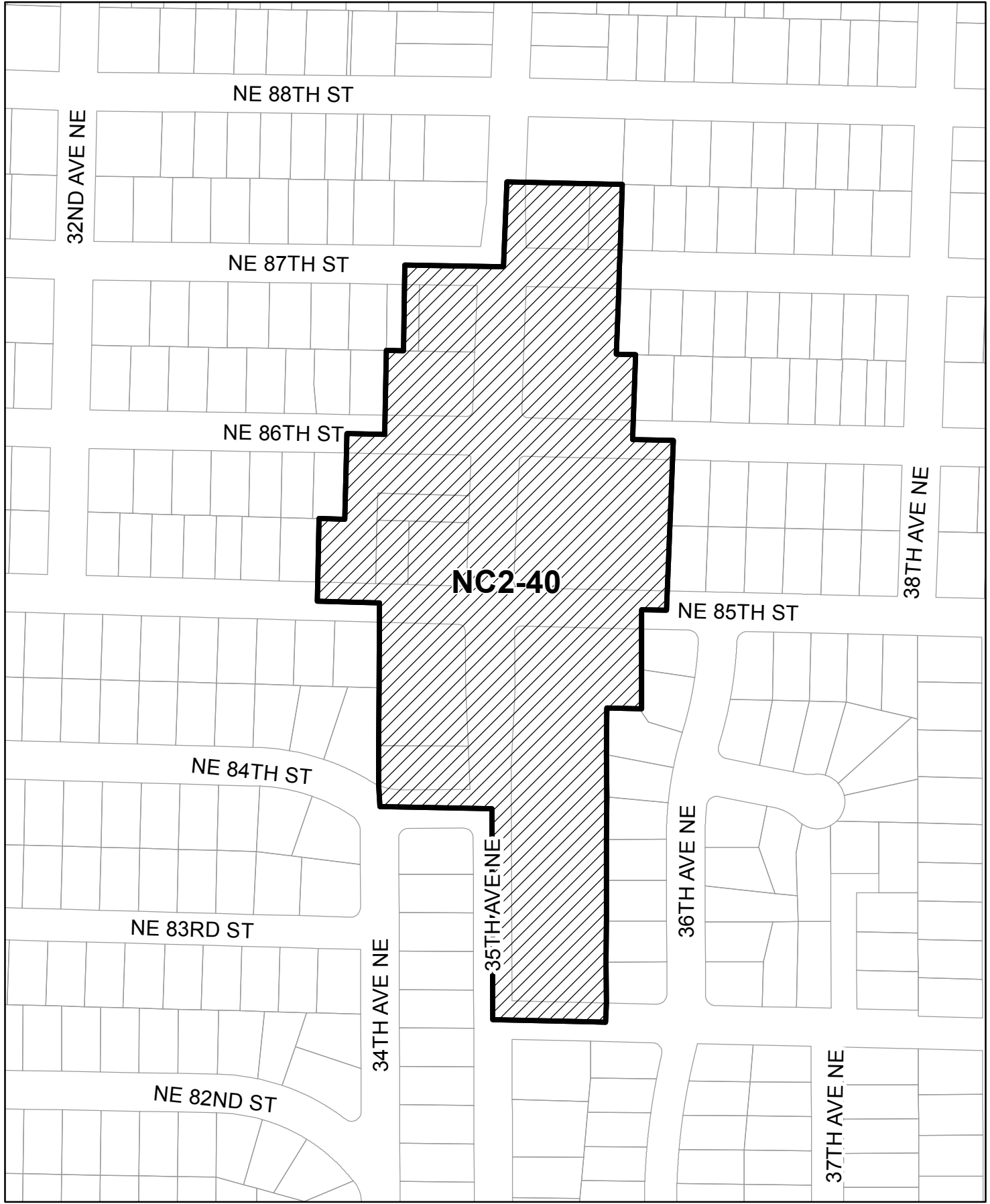
Subject to street-level residential use
limits identified in 23.47A.005.C



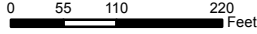
0 85 170 340 Feet

MAP 19 for 23.47A.005.C

Wedgewood - North

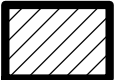
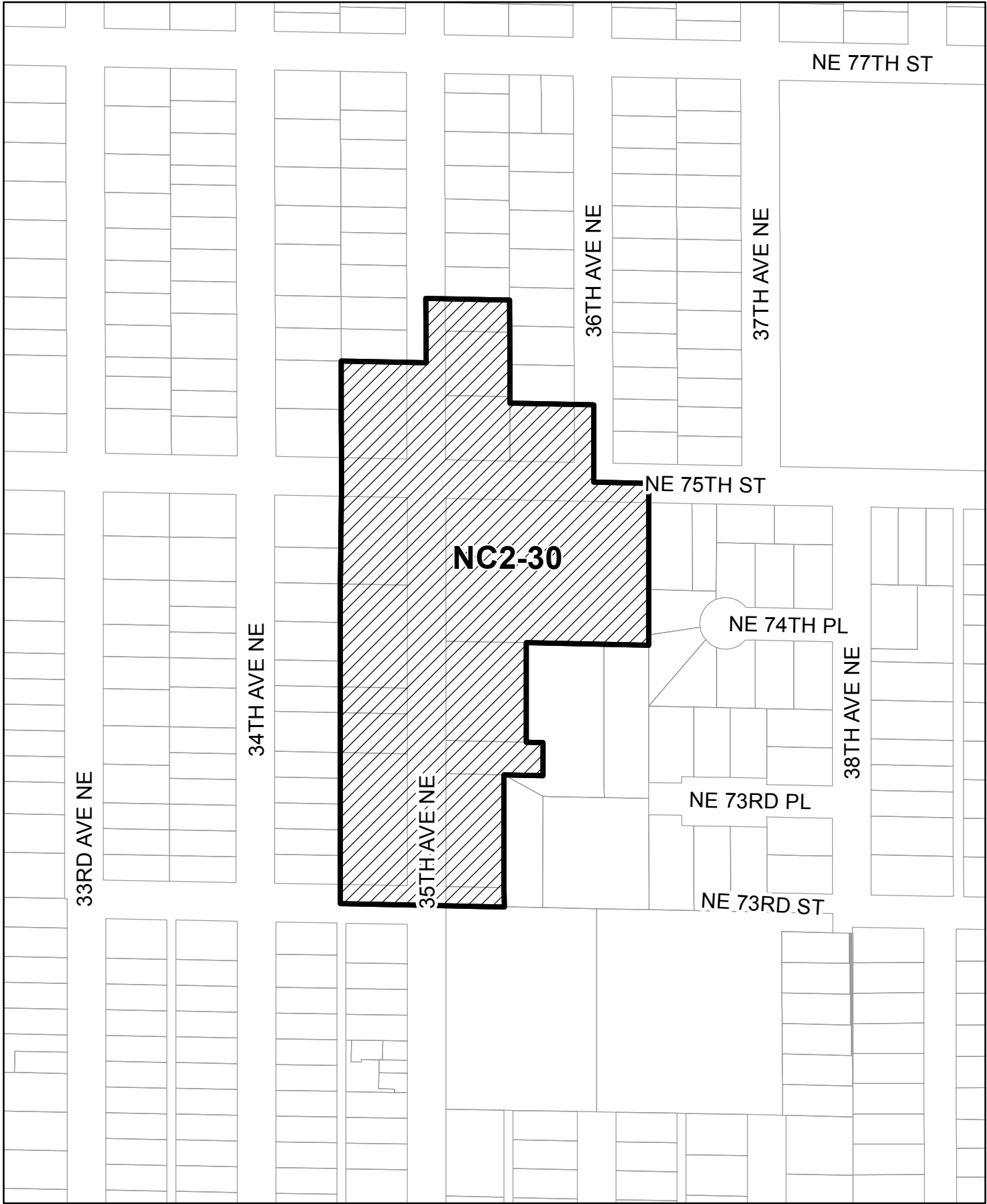


Subject to street-level residential use
limits identified in 23.47A.005.C



MAP 20 for 23.47A.005.C

Wedgewood - South



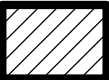
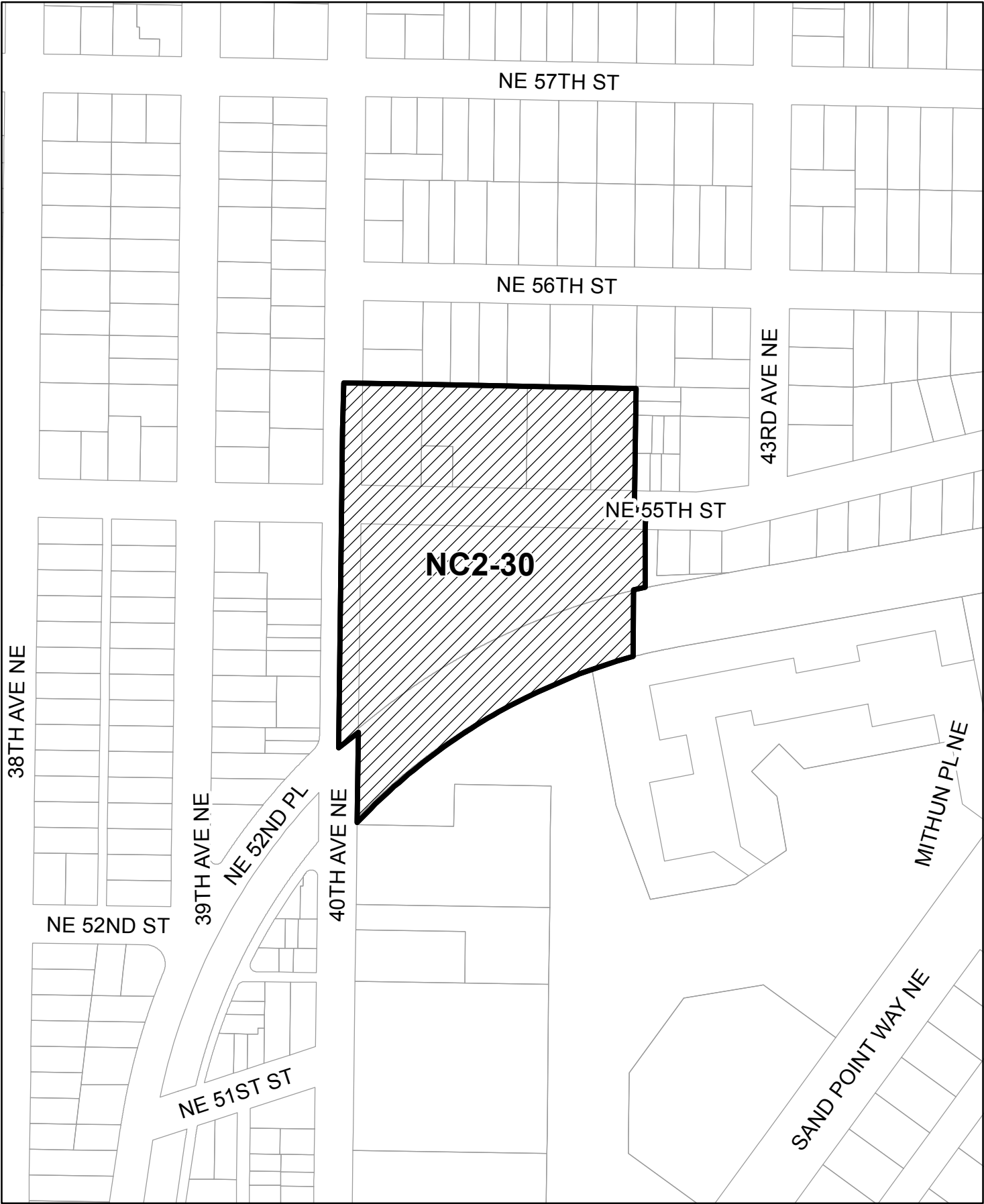
Subject to street-level residential use
limits identified in 23.47A.005.C



0 55 110 220 Feet

MAP 21 for 23.47A.005.C

40th Ave NE at NE 55th St



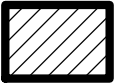
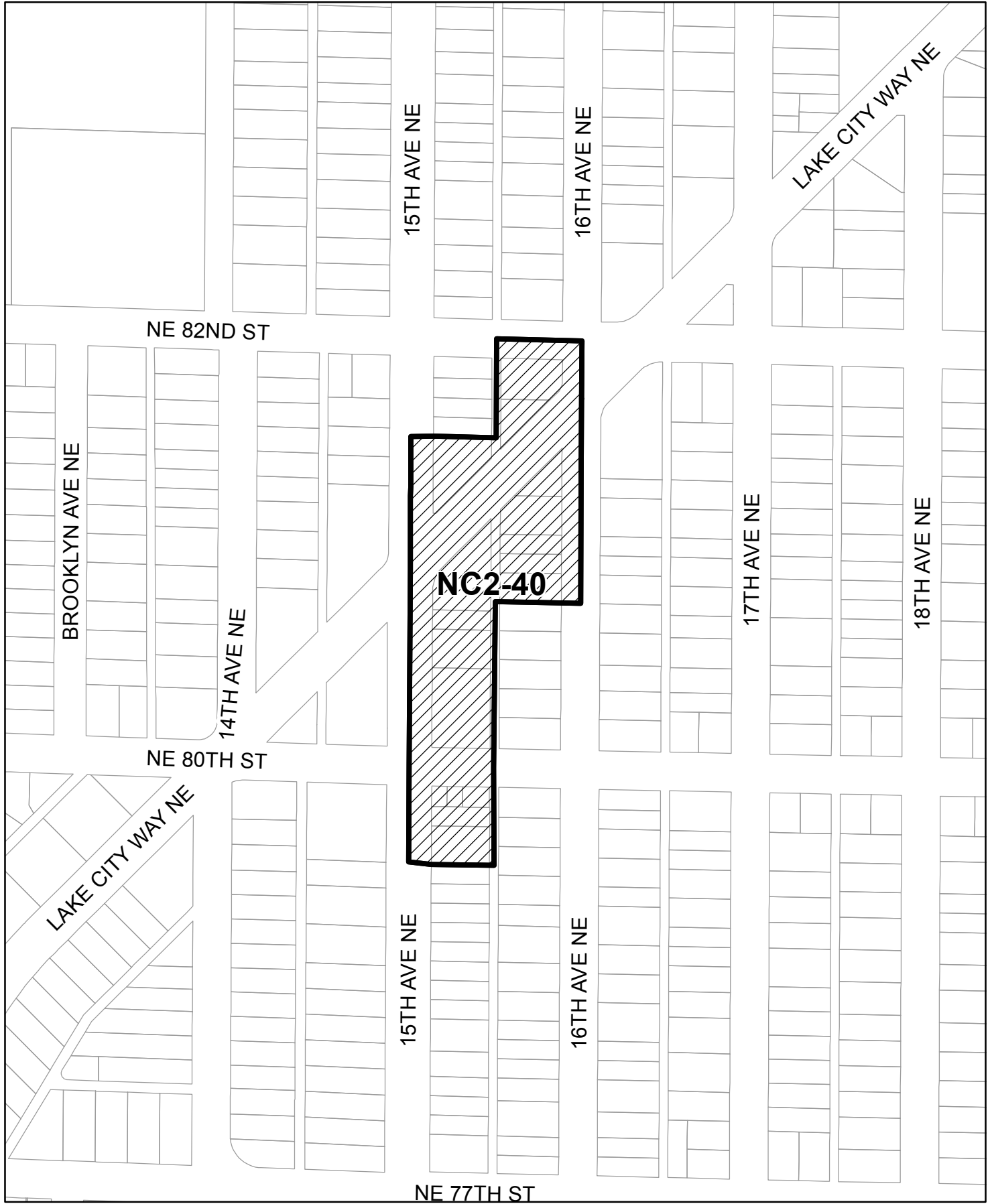
Subject to street-level residential use
limits identified in 23.47A.005.C



0 55 110 220 Feet

MAP 22 for 23.47A.005.C

Lake City Way at NE 80th St



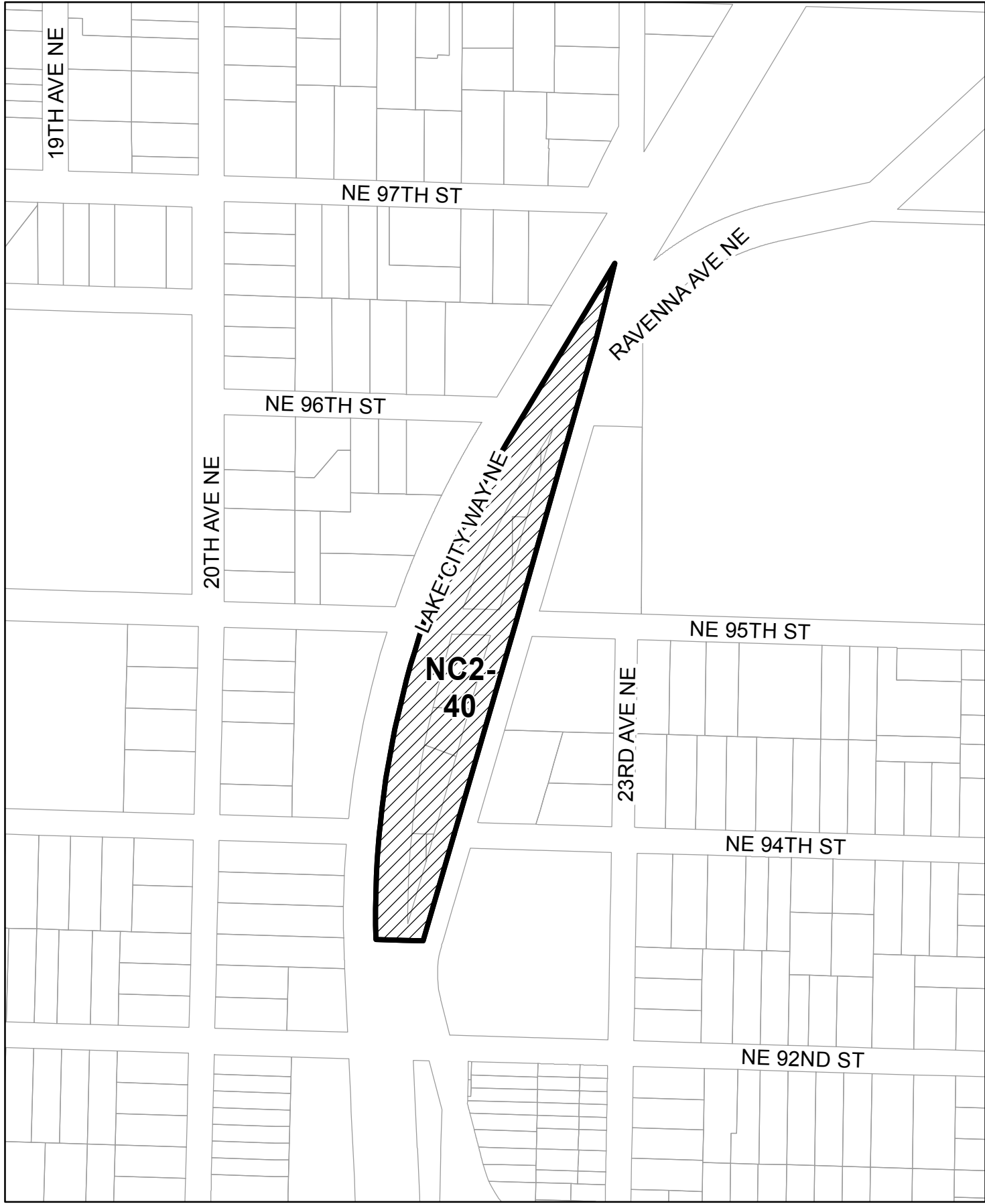
Subject to street-level residential use
limits identified in 23.47A.005.C



0 55 110 220 Feet

MAP 23 for 23.47A.005.C

Lake City Way at NE 96th St



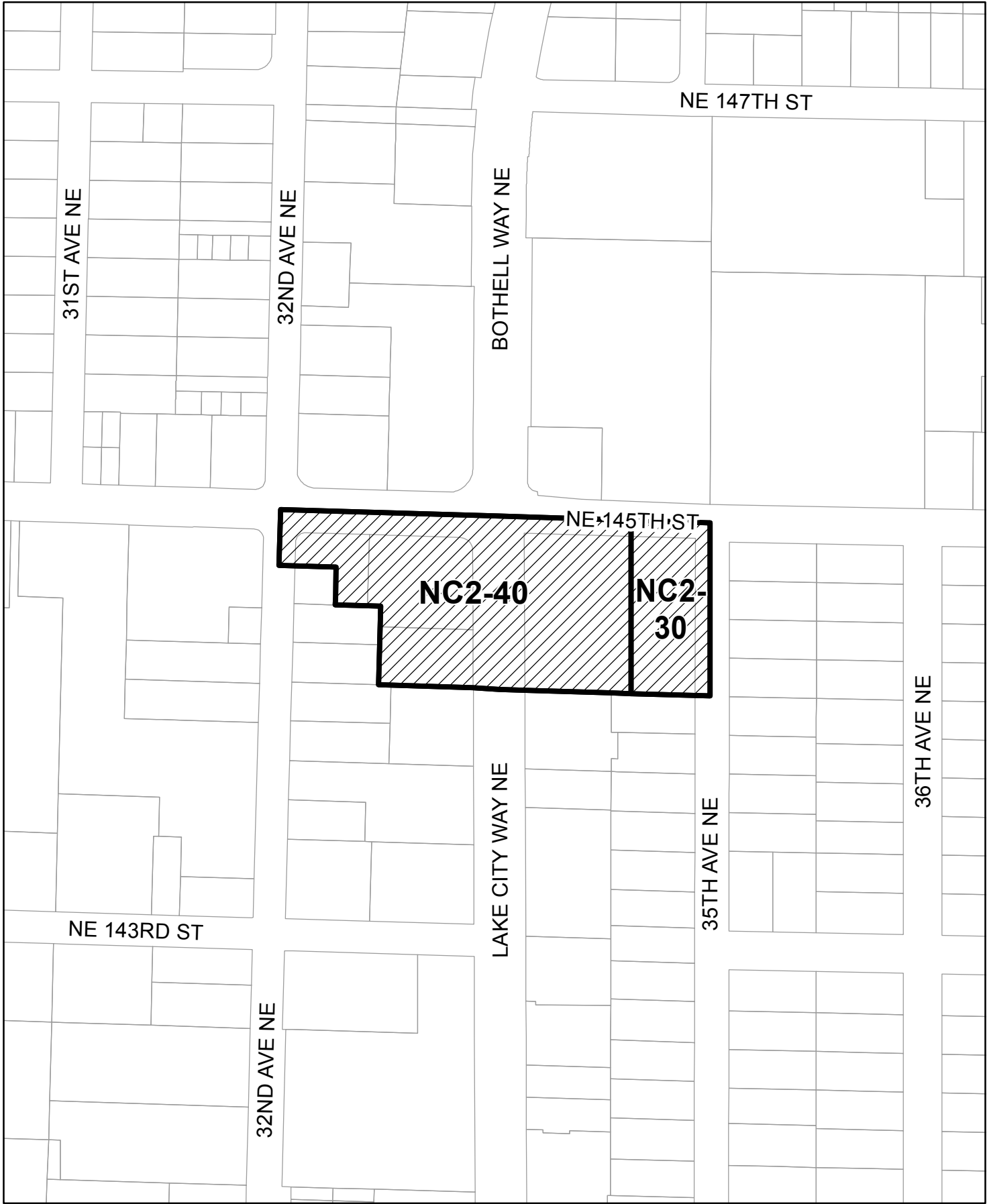
Subject to street-level residential use
limits identified in 23.47A.005.C



0 55 110 220 Feet

MAP 24 for 23.47A.005.C

Lake City Way at NE 145th St



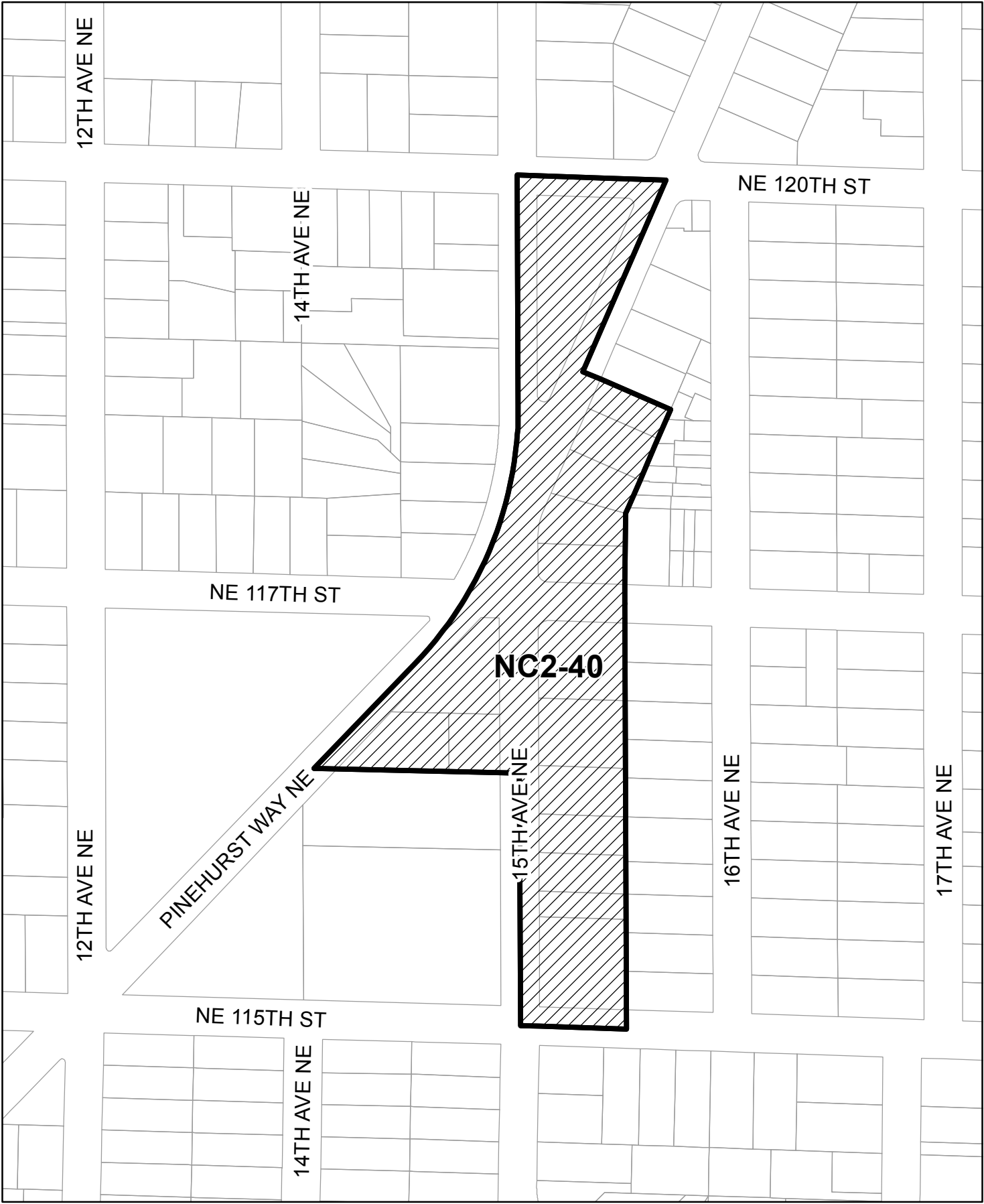
Subject to street-level residential use
limits identified in 23.47A.005.C




0 55 110 220 Feet

MAP 25 for 23.47A.005.C

Pinehurst Way

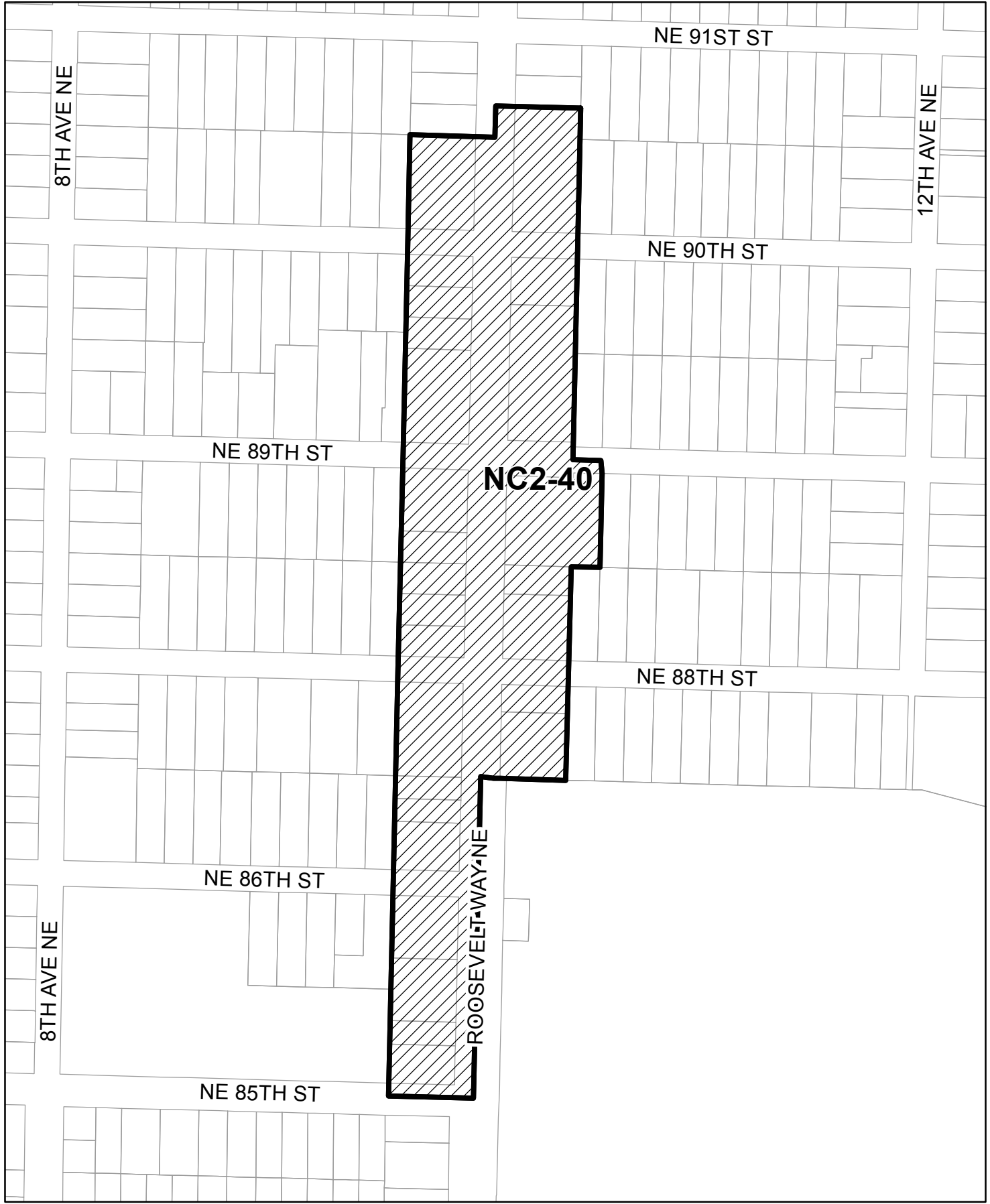


Subject to street-level residential use
limits identified in 23.47A.005.C




MAP 26 for 23.47A.005.C

Maple Leaf (Roosevelt Way)

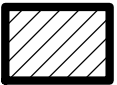
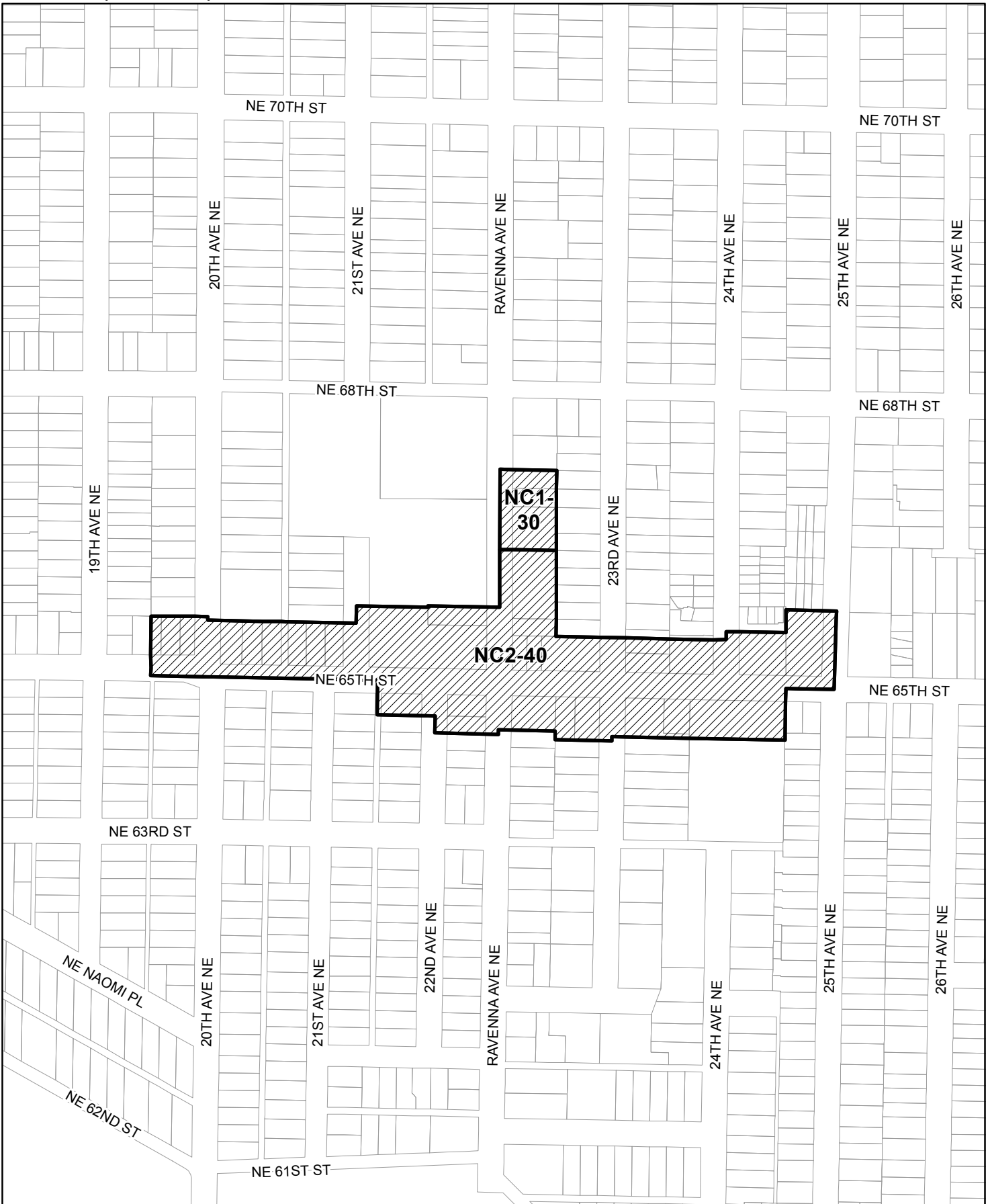


Subject to street-level residential use
limits identified in 23.47A.005.C



MAP 27 for 23.47A.005.C

Ravenna (NE 65th St)



Subject to street-level residential use
limits identified in 23.47A.005.C

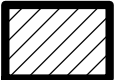
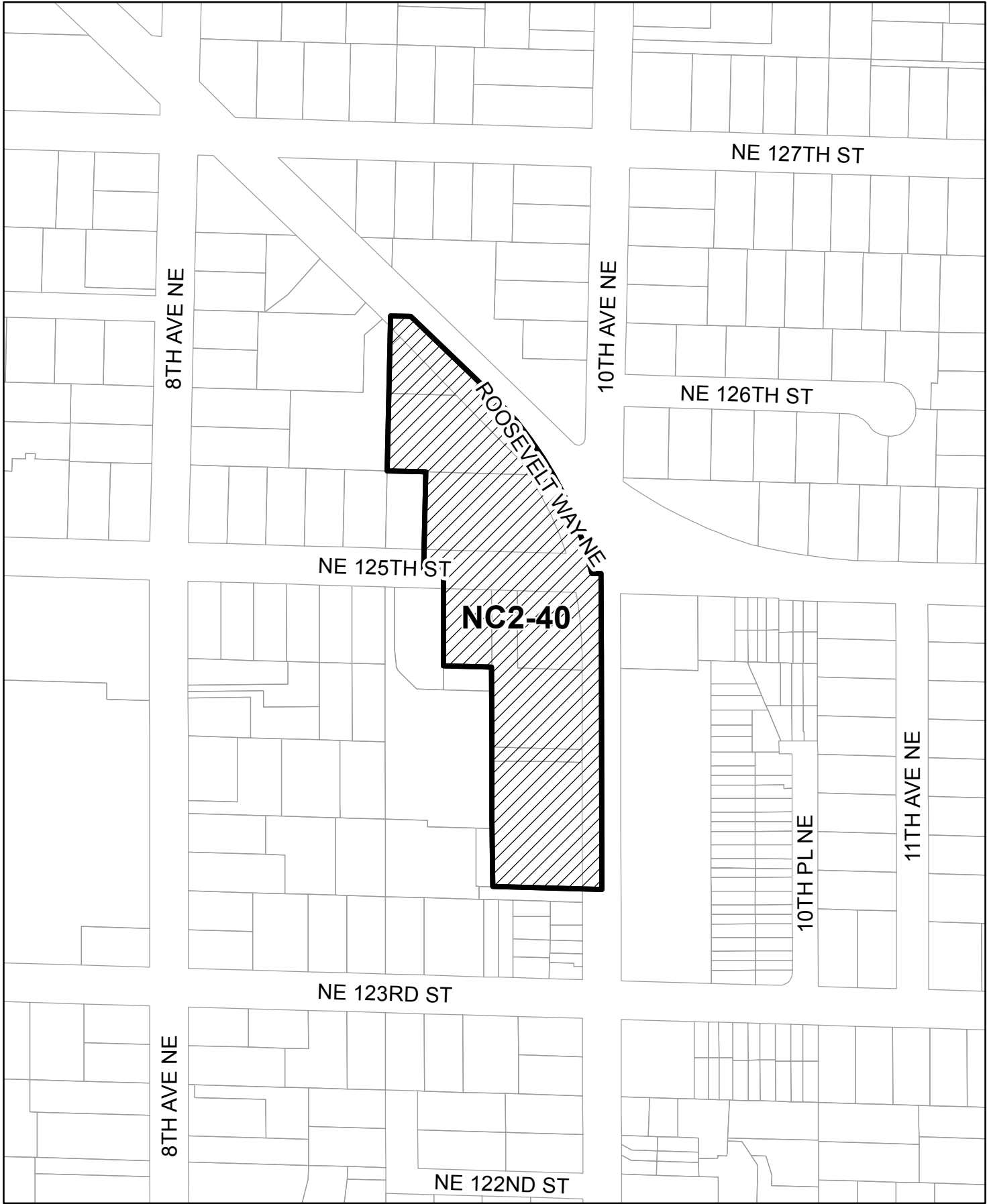


0 85 170 340 Feet

No warranties of any sort, including accuracy, fitness, or merchantability accompany this product. Copyright 2012 All Rights Reserved, City of Seattle

MAP 28 for 23.47A.005.C

Roosevelt Way NE at NE 125th St



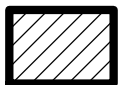
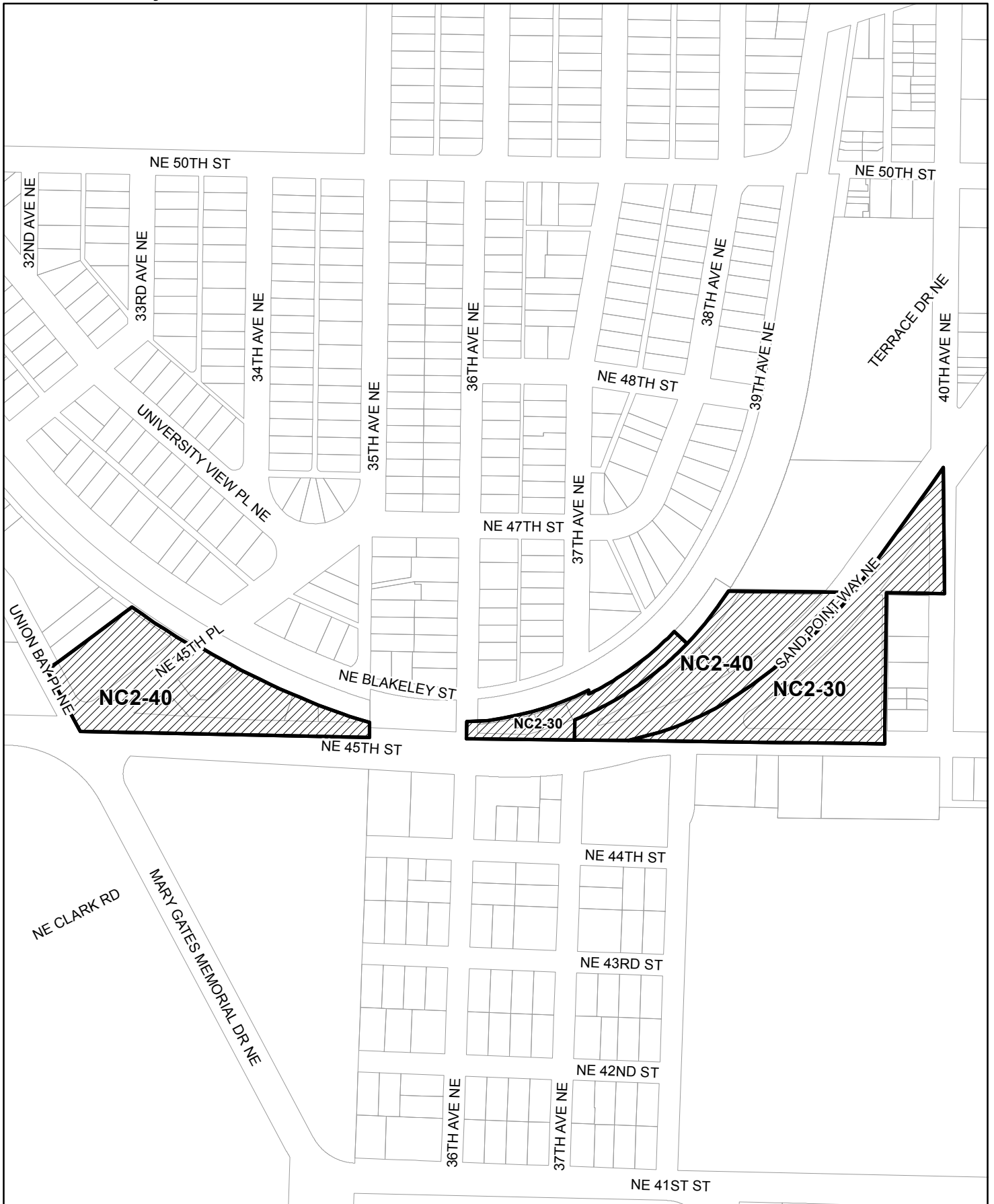
Subject to street-level residential use
limits identified in 23.47A.005.C



0 55 110 220 Feet

MAP 29 for 23.47A.005.C

Sand Point Way NE at 36th Ave NE



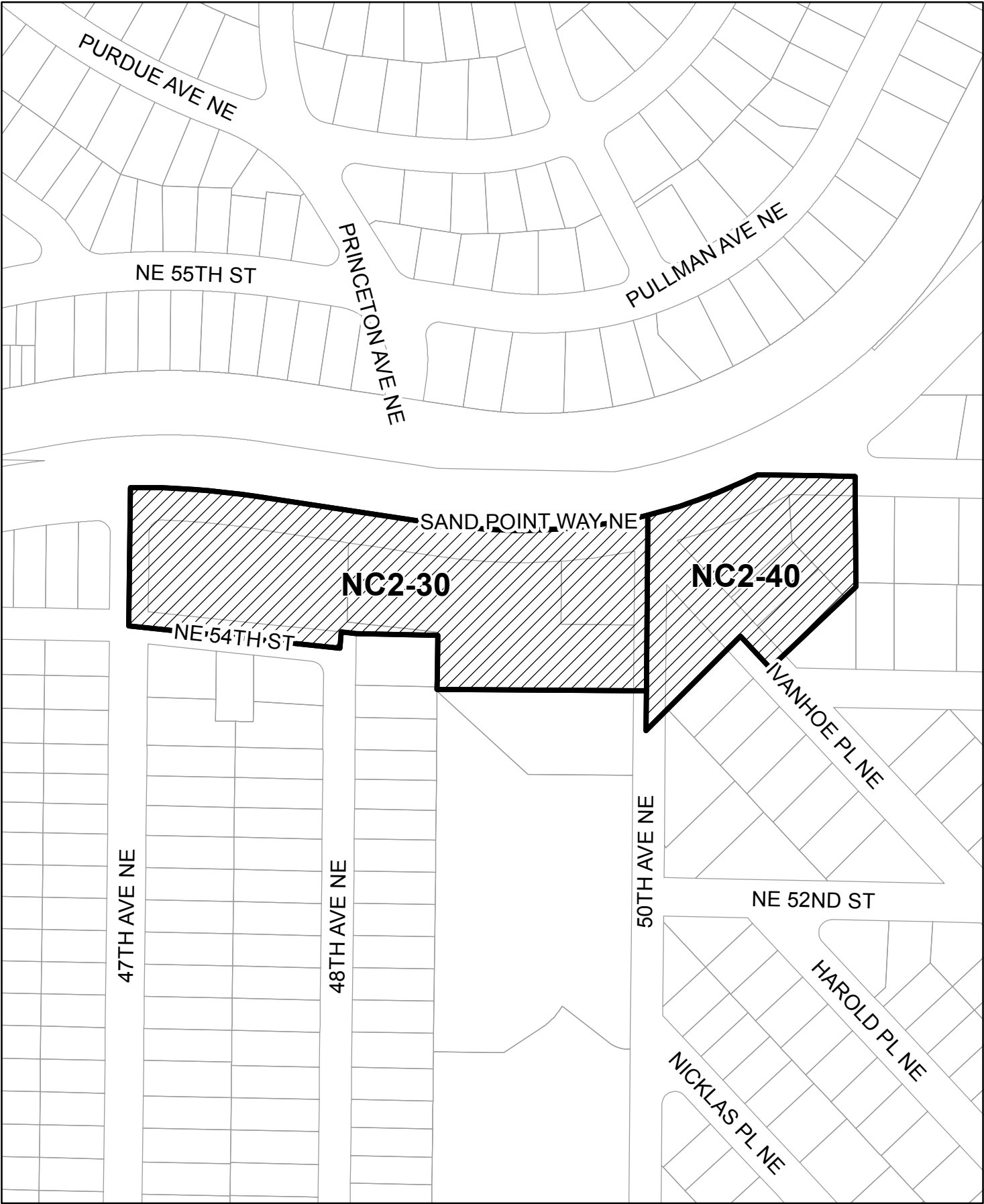
Subject to street-level residential use
limits identified in 23.47A.005.C



0 85 170 340 Feet

MAP 30 for 23.47A.005.C

Sand Point Way NE at 50th Ave NE



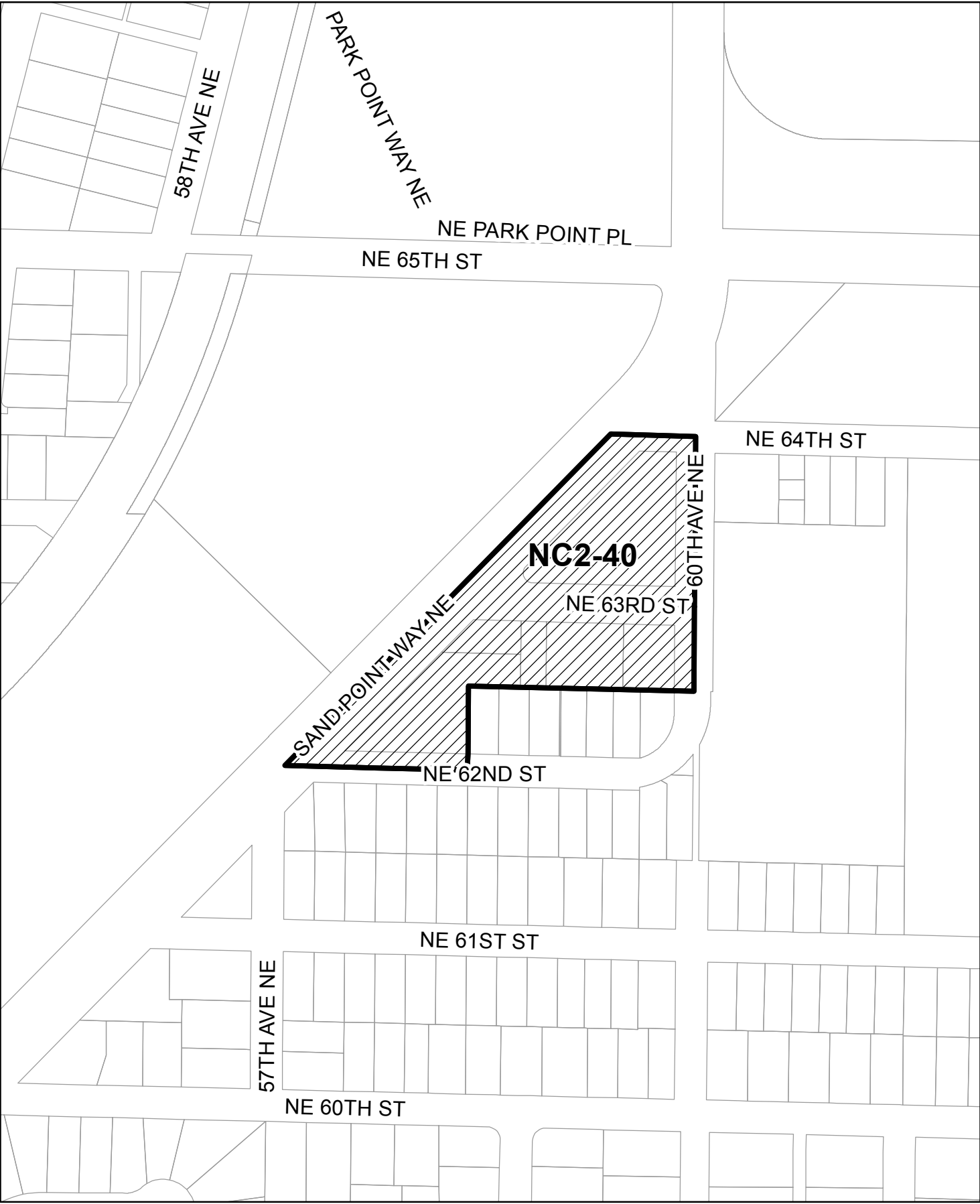
Subject to street-level residential use
limits identified in 23.47A.005.C




0 55 110 220 Feet

MAP 31 for 23.47A.005.C

Sand Point Way NE at NE 63rd St

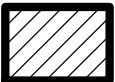


Subject to street-level residential use
limits identified in 23.47A.005.C



MAP 32 for 23.47A.005.C

15th Avenue West



Subject to street-level residential use
limits identified in 23.47A.005.C

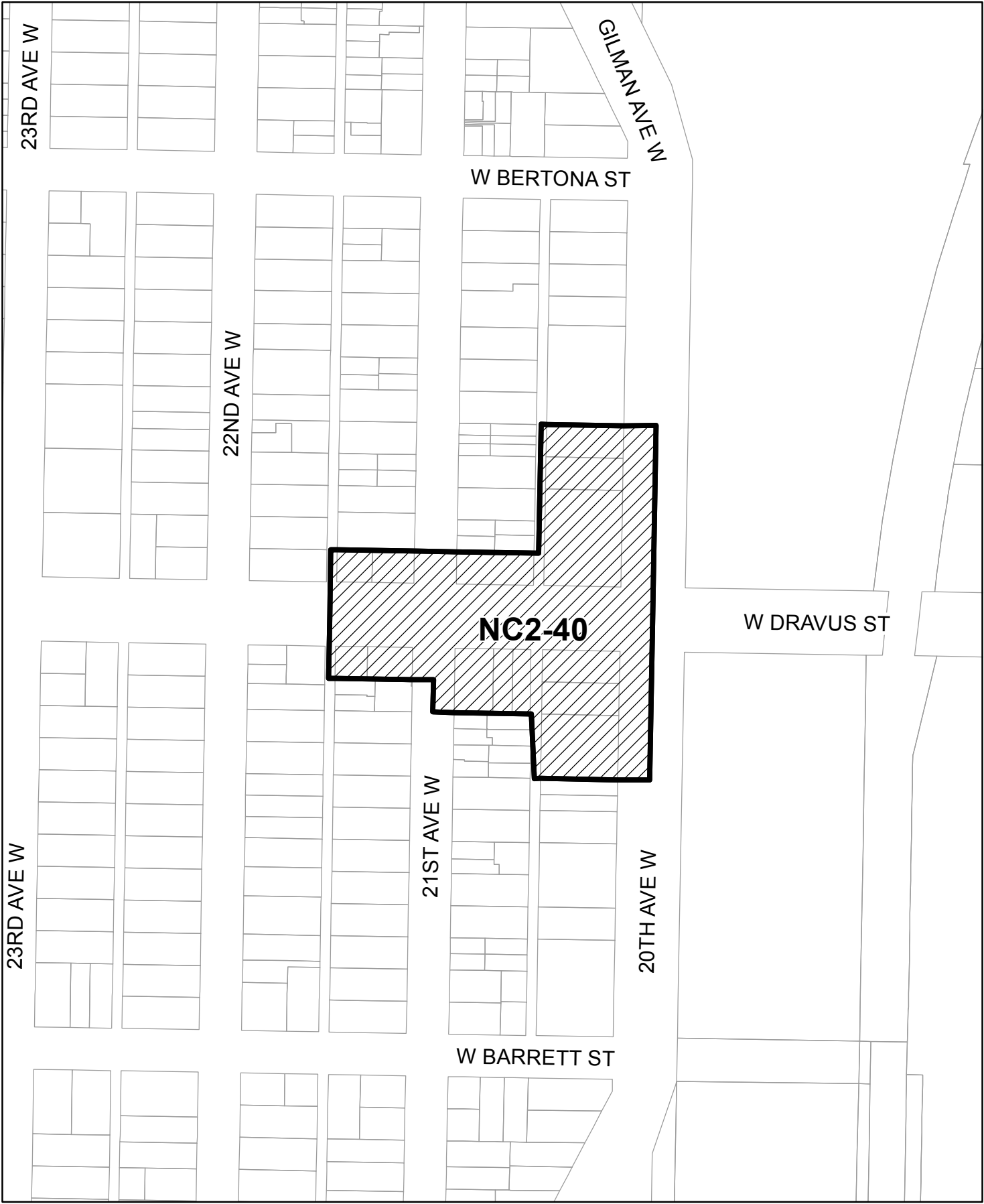


0 115 230 460 Feet


No warranties of any sort, including accuracy, fitness, or merchantability accompany this product. Copyright 2012 All Rights Reserved, City of Seattle

MAP 33 for 23.47A.005.C

21st Ave W and W Dravus St

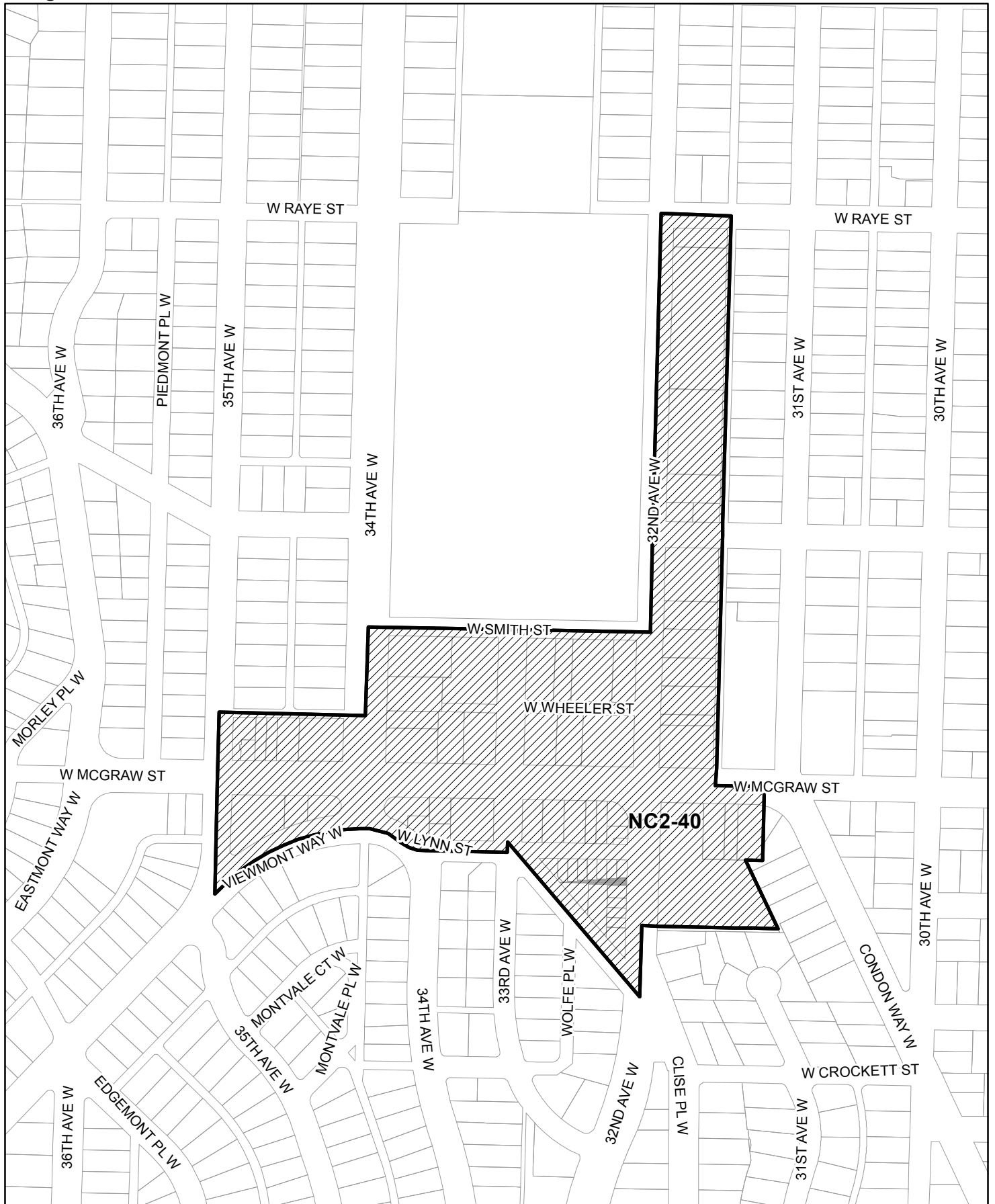


Subject to street-level residential use
limits identified in 23.47A.005.C



MAP 34 for 23.47A.005.C

Magnolia



Subject to street-level residential use
limits identified in 23.47A.005.C



0 85 170 340 Feet

No warranties of any sort, including accuracy, fitness, or merchantability accompany this product. Copyright 2012 All Rights Reserved, City of Seattle

MAP 35 for 23.47A.005.C

34th Ave W at W Emerson St



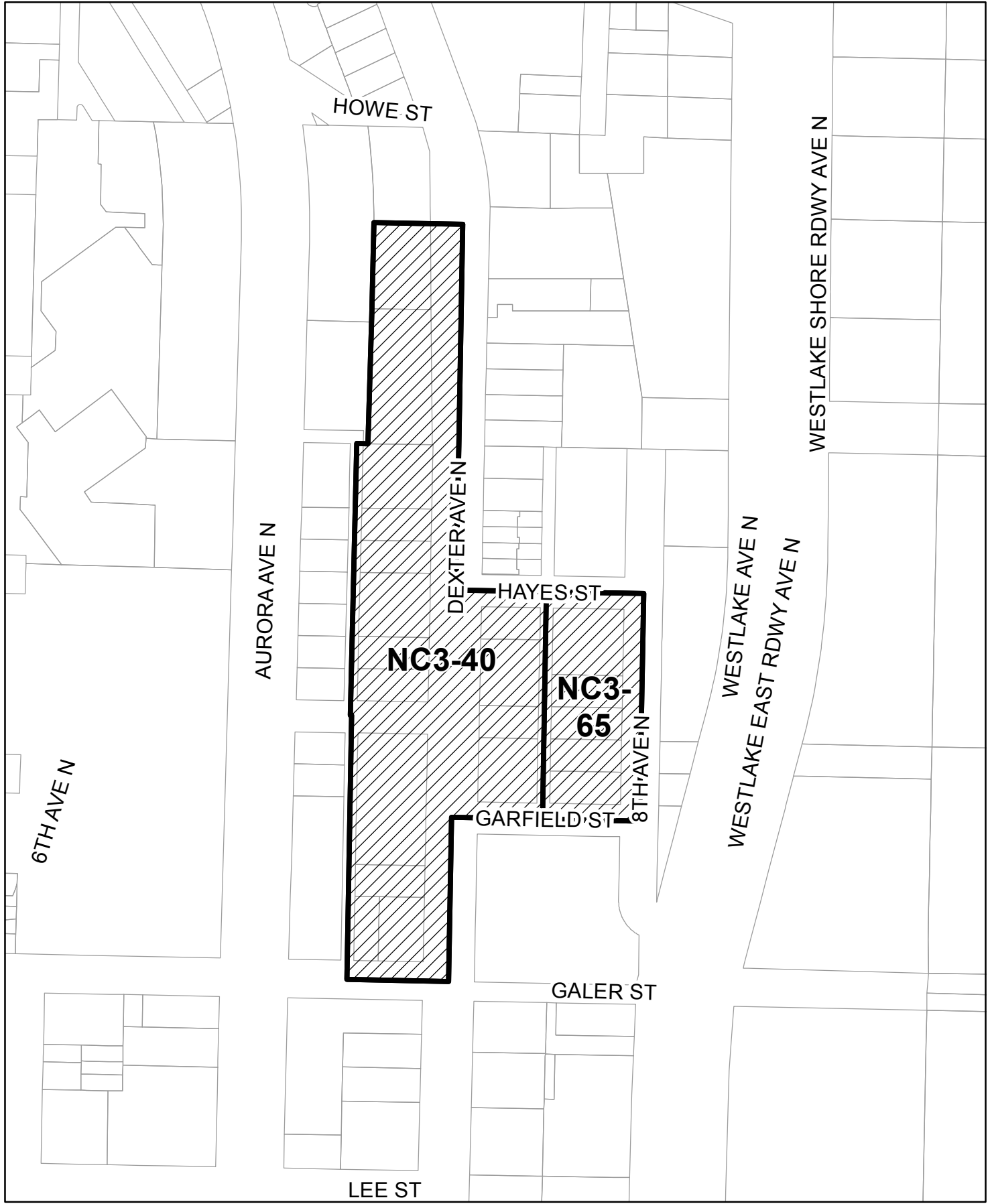
Subject to street-level residential use
limits identified in 23.47A.005.C



0 55 110 220 Feet

MAP 36 for 23.47A.005.C

Dexter Ave N at Garfield St



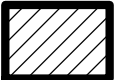
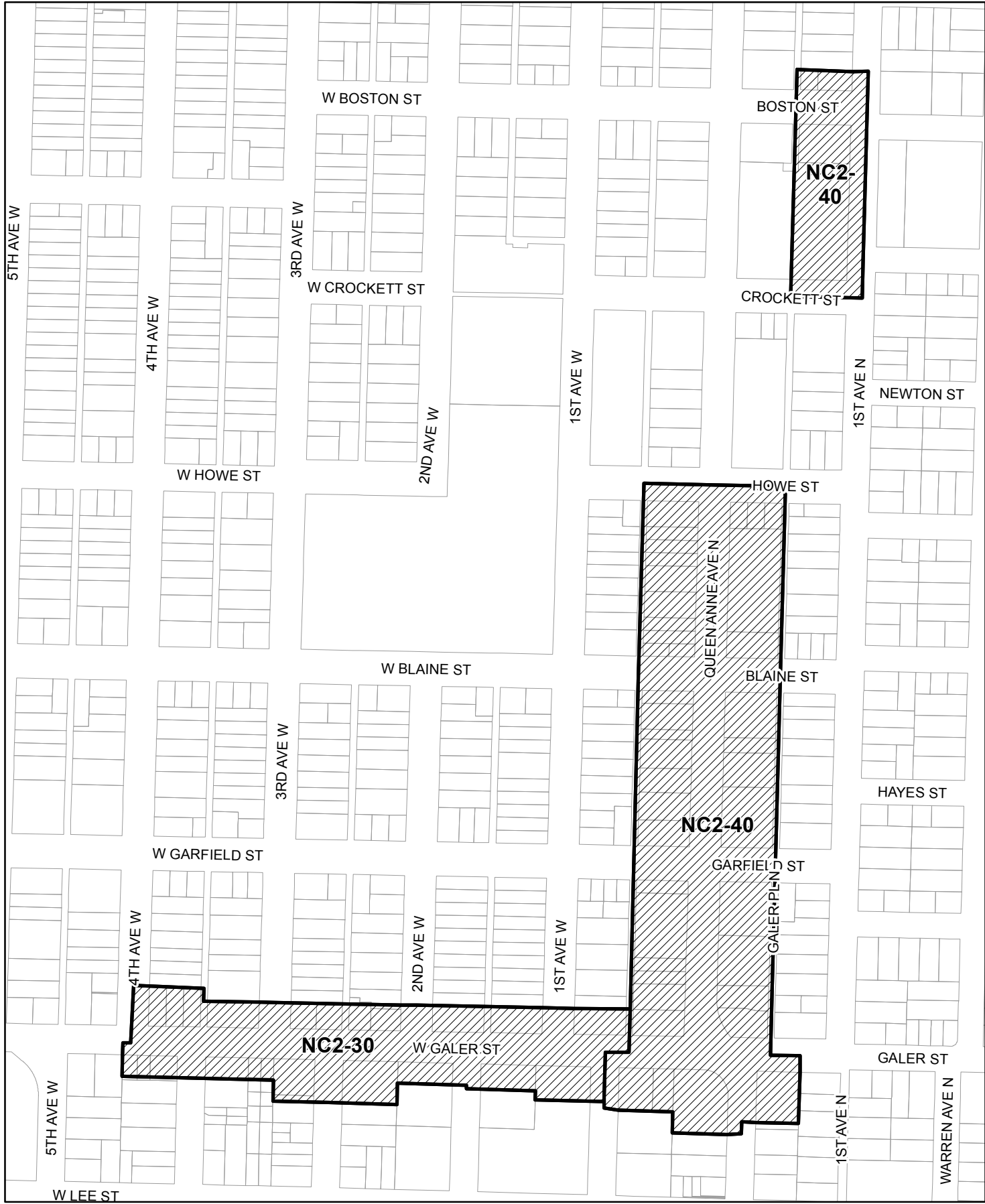
Subject to street-level residential use
limits identified in 23.47A.005.C



0 55 110 220 Feet

MAP 37 for 23.47A.005.C

Upper Queen Anne

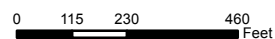


Subject to street-level residential use
limits identified in 23.47A.005.C



0 85 170 340 Feet

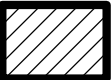
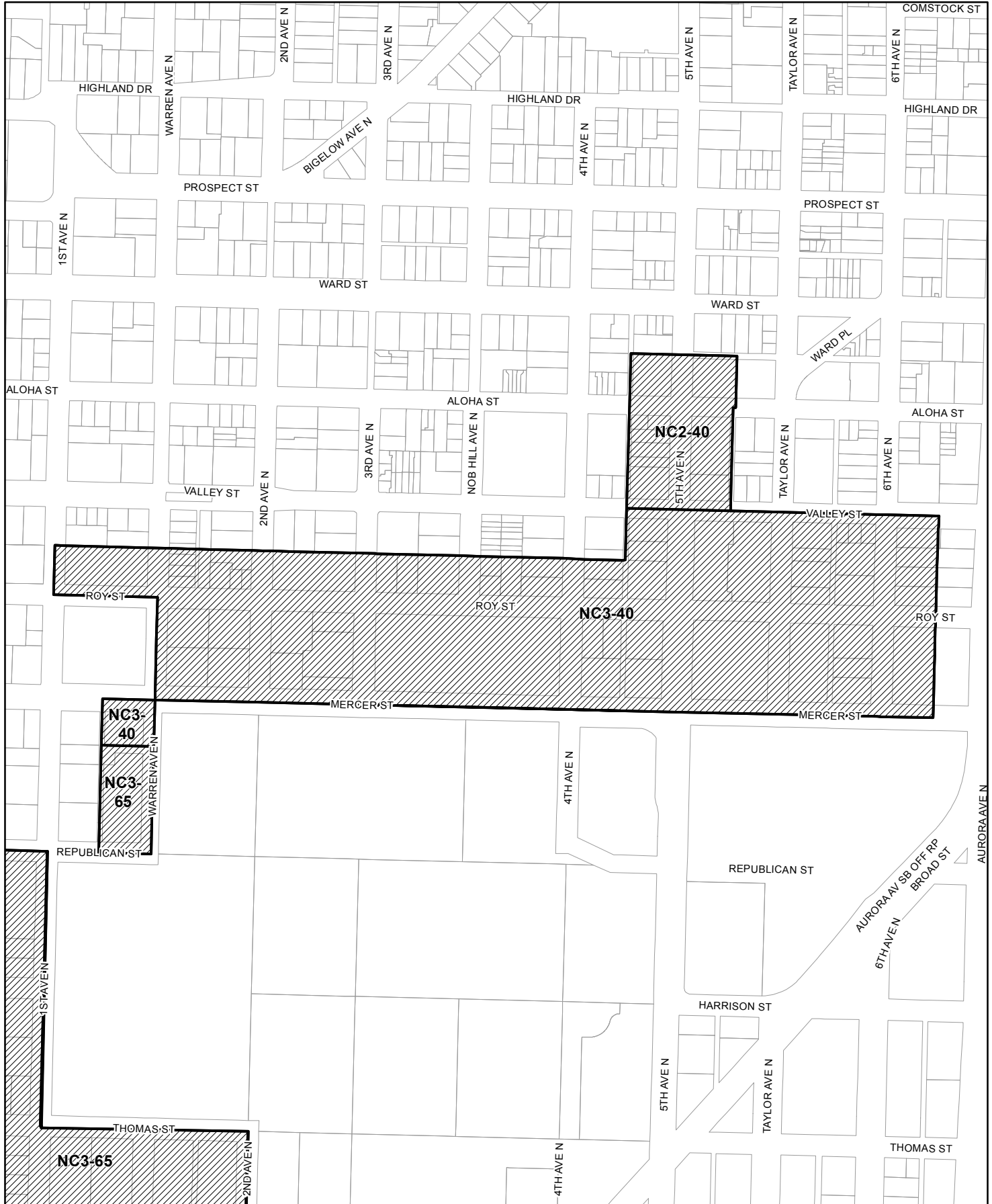
Uptown Urban Center West



No warranties of any sort, including accuracy, fitness, or merchantability accompany this product. Copyright 2012 All Rights Reserved, City of Seattle

MAP 39 for 23.47A.005.C

Uptown Urban Center East



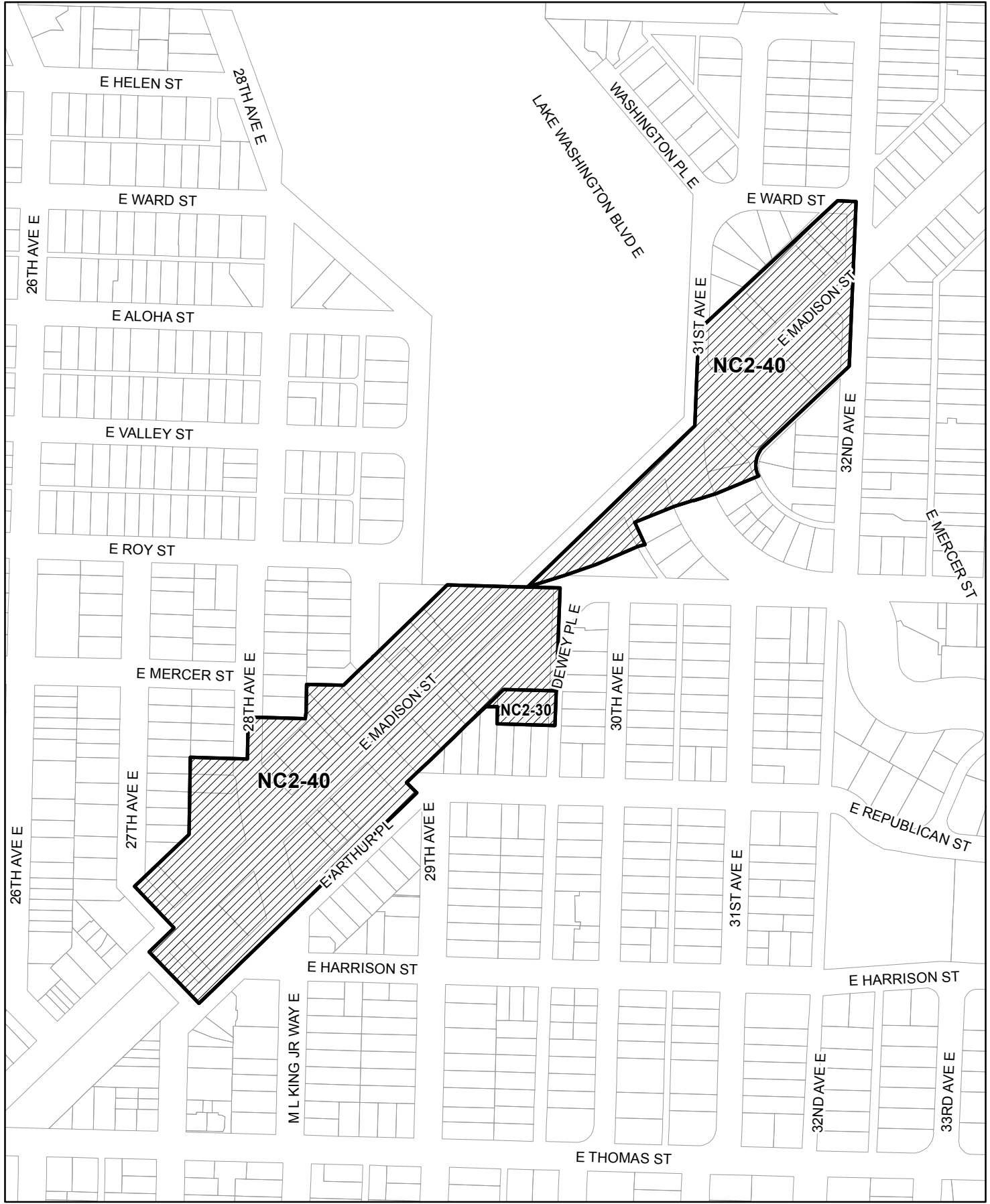
Subject to street-level residential use
limits identified in 23.47A.005.C



0 115 230 460 Feet

MAP 40 for 23.47A.005.C

E Madison St



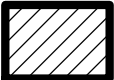
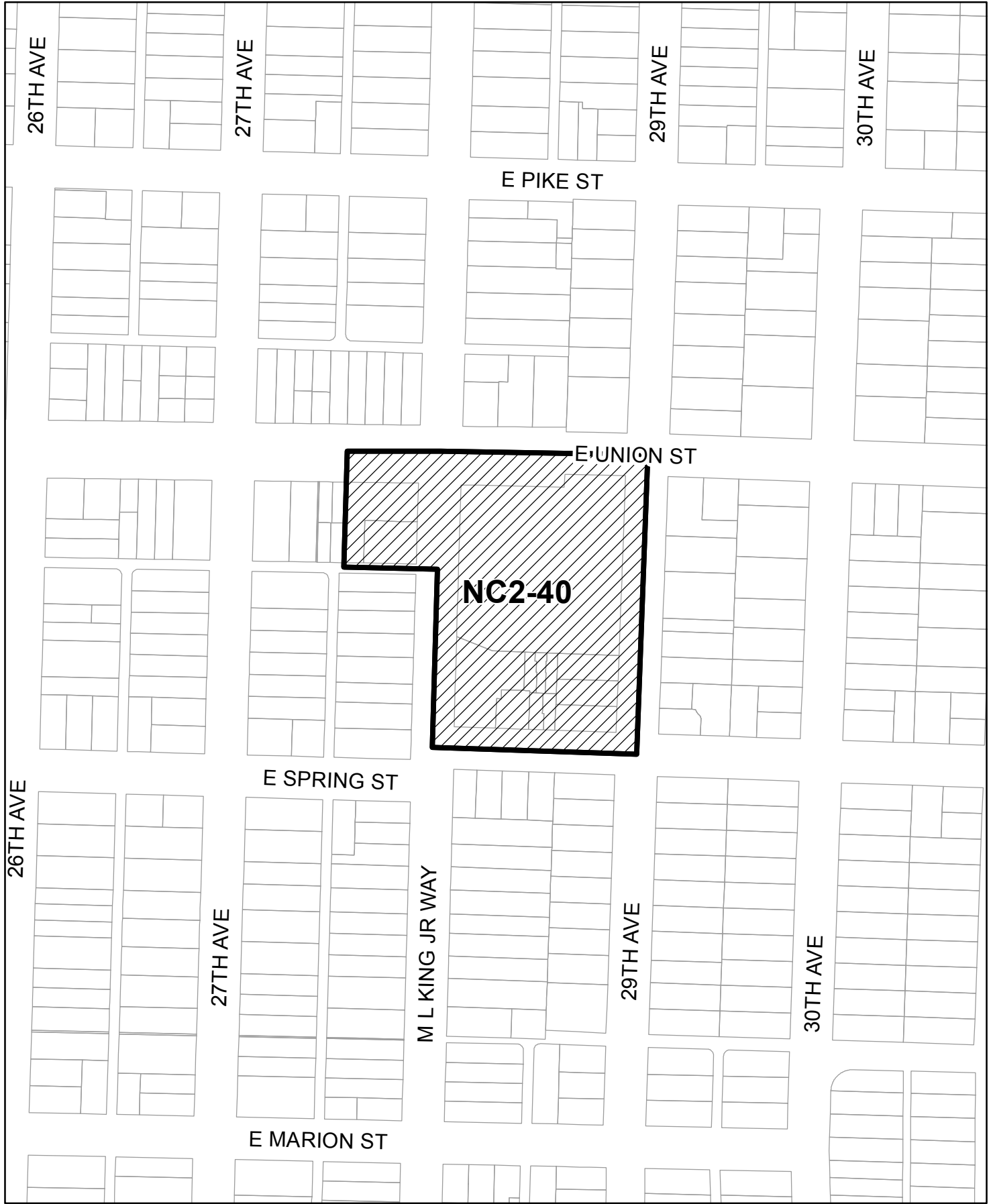
Subject to street-level residential use
limits identified in 23.47A.005.C



0 85 170 340 Feet

MAP 41 for 23.47A.005.C

Martin Luther King Jr Way at E Union St



Subject to street-level residential use
limits identified in 23.47A.005.C



0 55 110 220 Feet

S Jackson St - east of Rainier Ave s



N

No warranties of any sort, including accuracy, fitness, or merchantability accompany this product. Copyright 2012 All Rights Reserved, City of Seattle

MAP 43 for 23.47A.005.C

S Jackson St - east of 20th Pl S



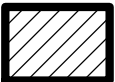
Subject to street-level residential use
limits identified in 23.47A.005.C



0 115 230 460 Feet

MAP 44 for 23.47A.005.C

Martin Luther King Jr Way S at S Dearborn St

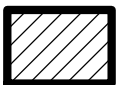


Subject to street-level residential use
limits identified in 23.47A.005.C




0 55 110 220 Feet

Hiawatha Place S at S Dearborn St



N



MAP 46 for 23.47A.005.C

Morgan Junction



Subject to street-level residential use
limits identified in 23.47A.005.C



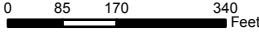
0 85 170 340 Feet

MAP 47 for 23.47A.005.C

Delridge Way SW between SW Brandon St and SW Juneau St

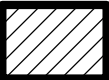
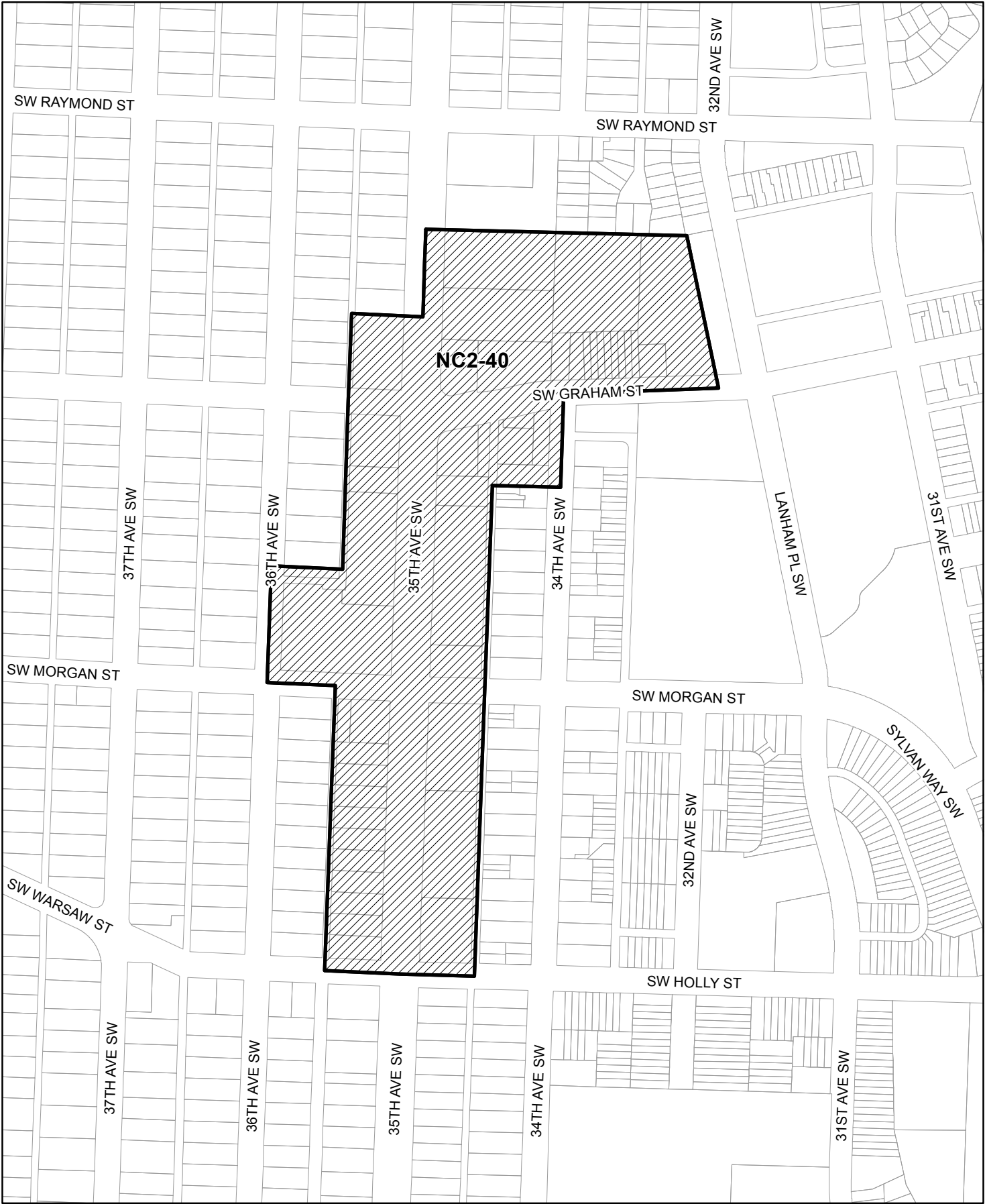


Subject to street-level residential use
limits identified in 23.47A.005.C



MAP 48 for 23.47A.005.C

35th Ave SW at SW Morgan St



Subject to street-level residential use
limits identified in 23.47A.005.C



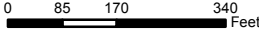
0 85 170 340 Feet

MAP 49 for 23.47A.005.C

35th Ave SW at SW Holden St

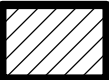
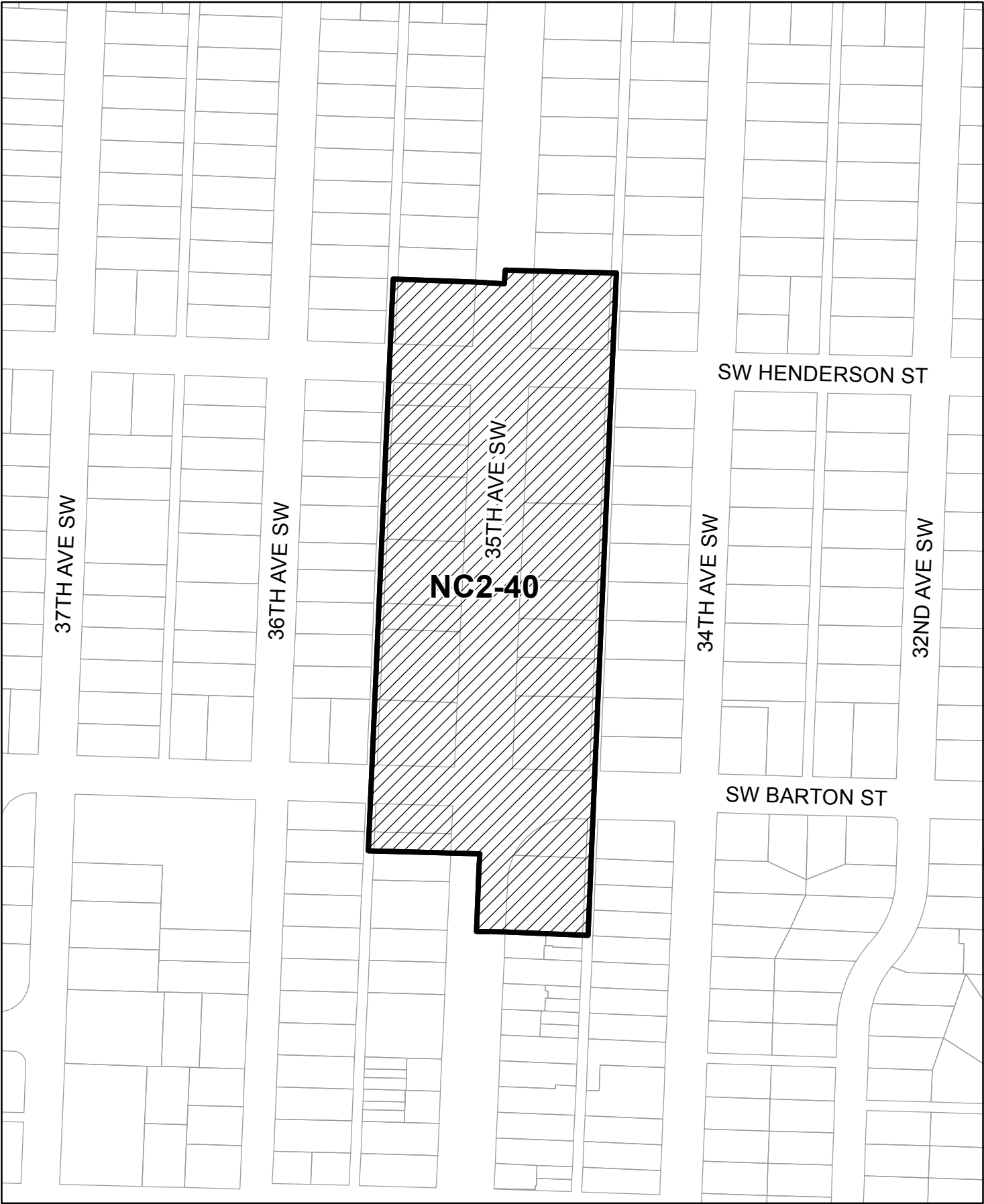


Subject to street-level residential use
limits identified in 23.47A.005.C



MAP 50 for 23.47A.005.C

35th Ave SW at SW Barton St



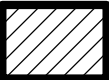
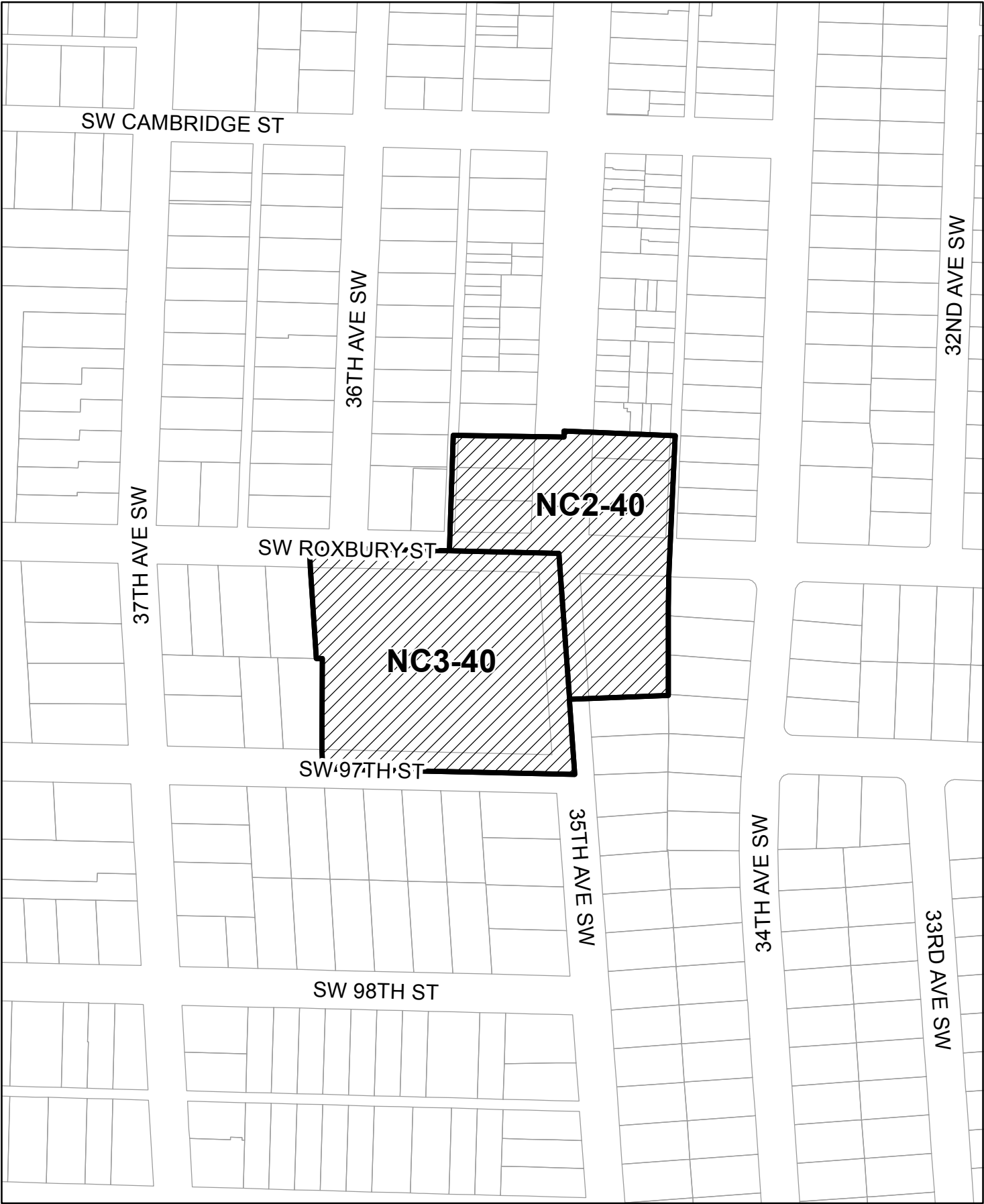
Subject to street-level residential use
limits identified in 23.47A.005.C



0 55 110 220 Feet

MAP 51 for 23.47A.005.C

35th Ave SW and SW Roxbury St



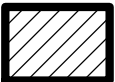
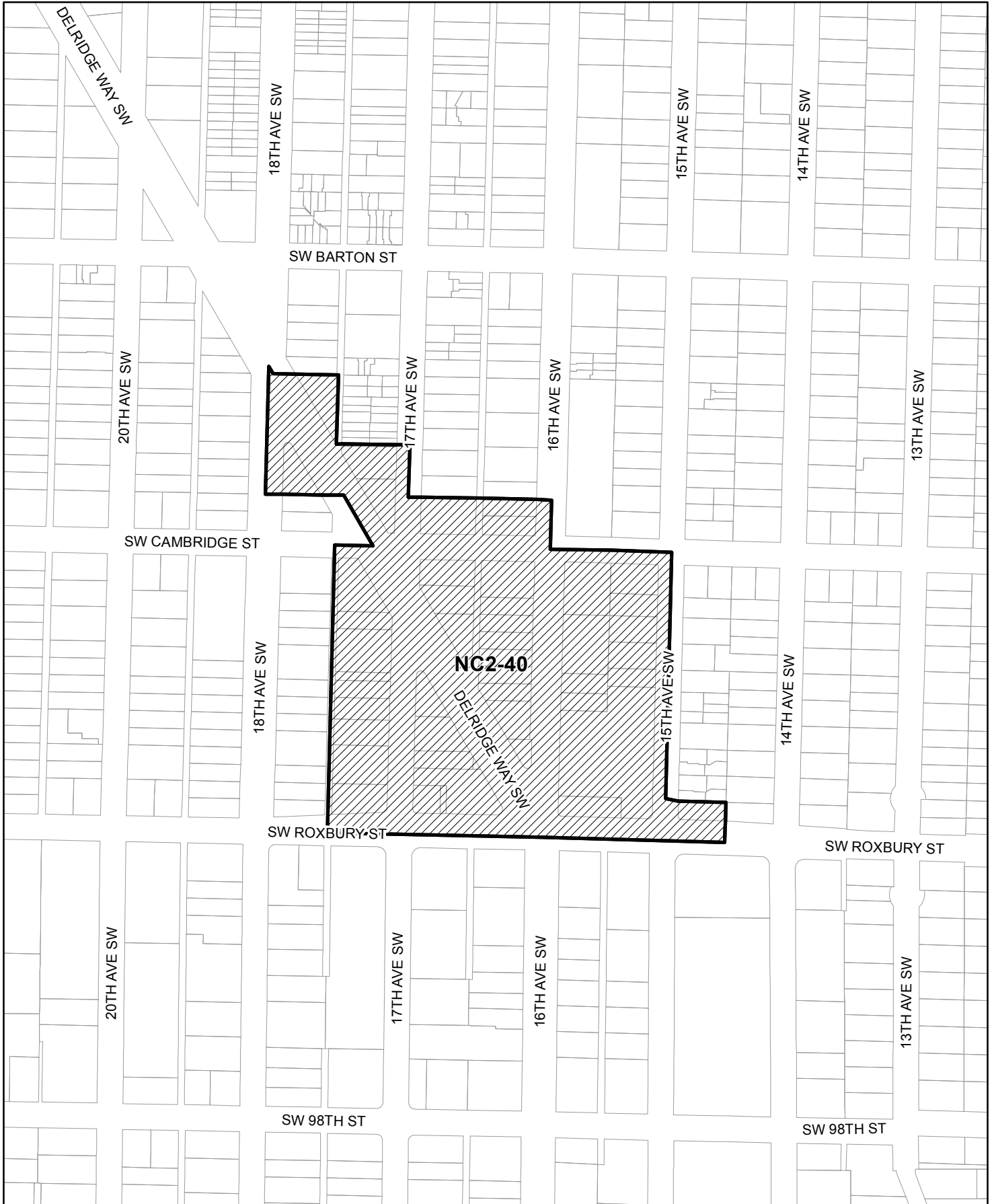
Subject to street-level residential use
limits identified in 23.47A.005.C



0 55 110 220 Feet

MAP 52 for 23.47A.005.C

Westwood Park (Delridge Way SW at SW Roxbury St)



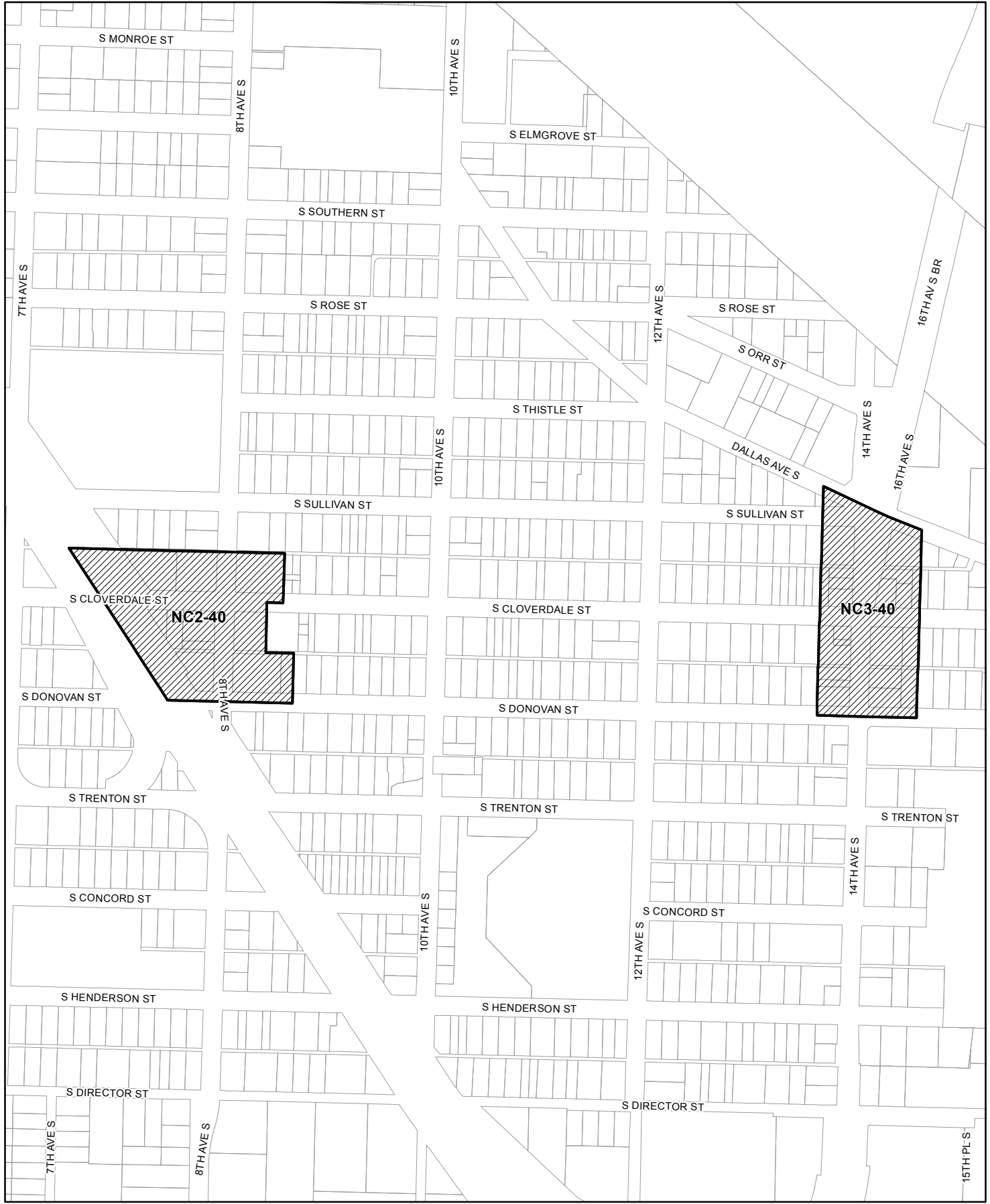
Subject to street-level residential use
limits identified in 23.47A.005.C



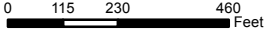
0 85 170 340 Feet

MAP 53 for 23.47A.005.C

South Park

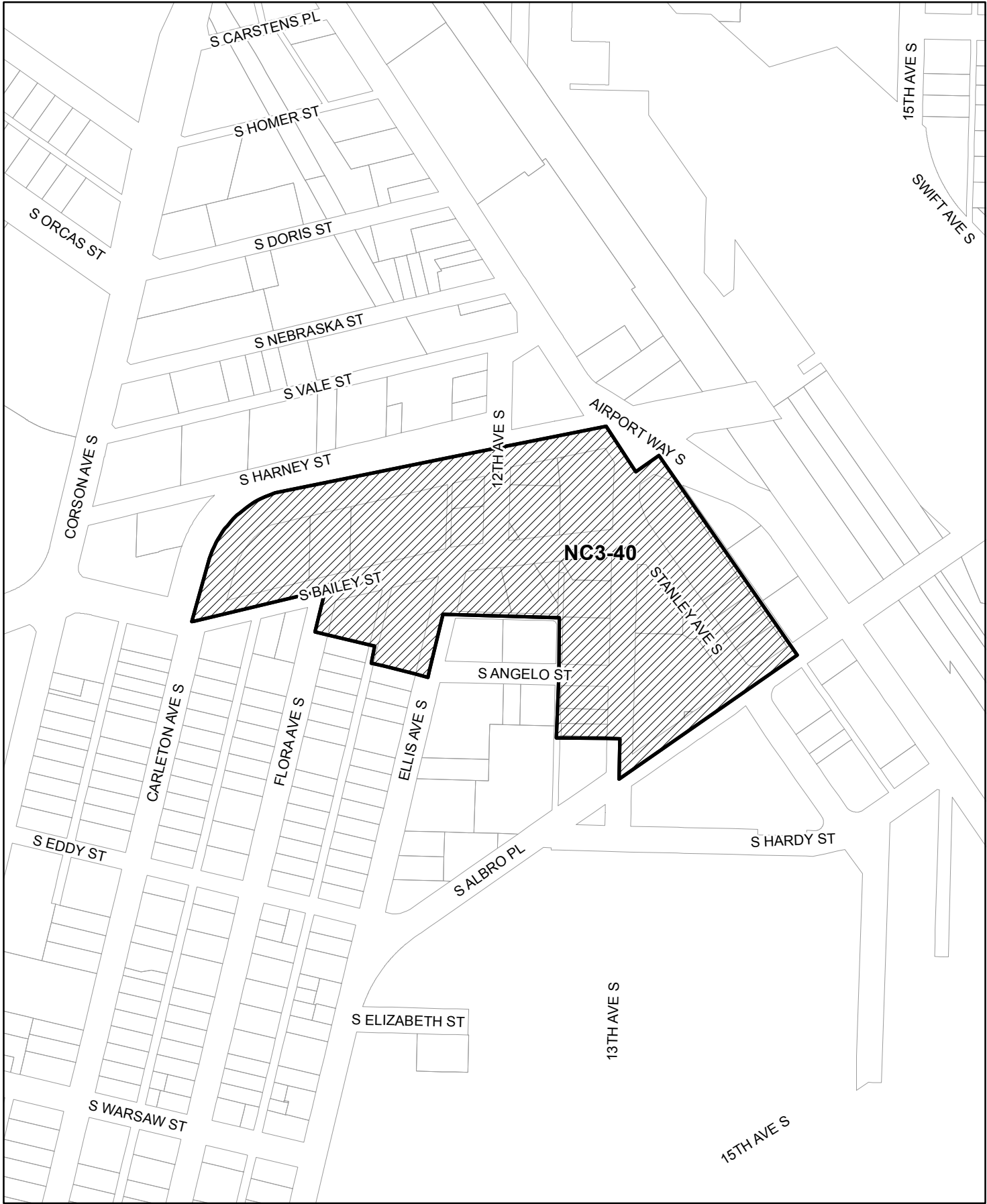


Subject to street-level residential use
limits identified in 23.47A.005.C



MAP 54 for 23.47A.005.C

Georgetown



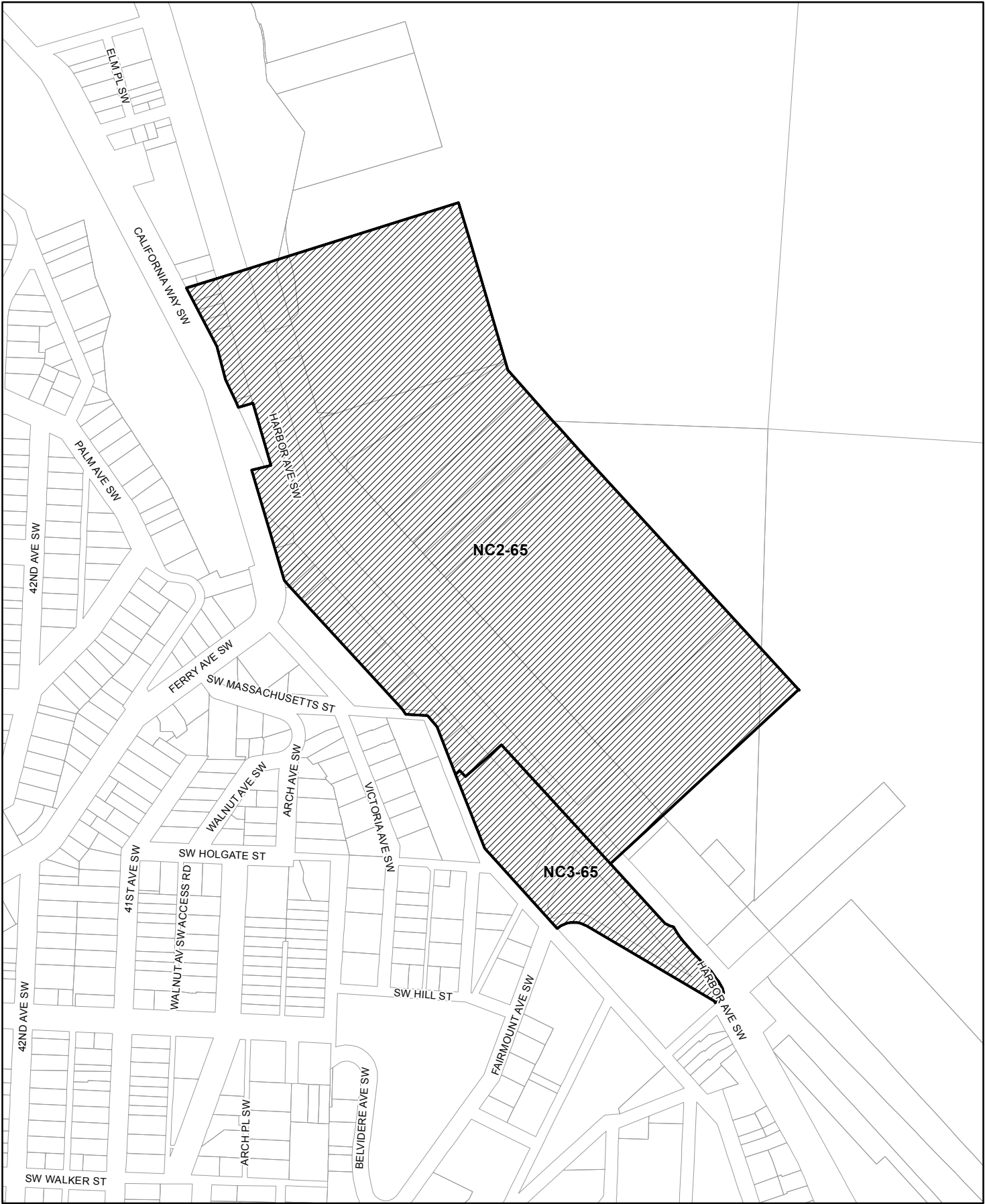
Subject to street-level residential use
limits identified in 23.47A.005.C



0 85 170 340 Feet

MAP 55 for 23.47A.005.C

Harbor Ave SW - north of Fairmount Ave SW



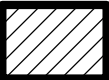
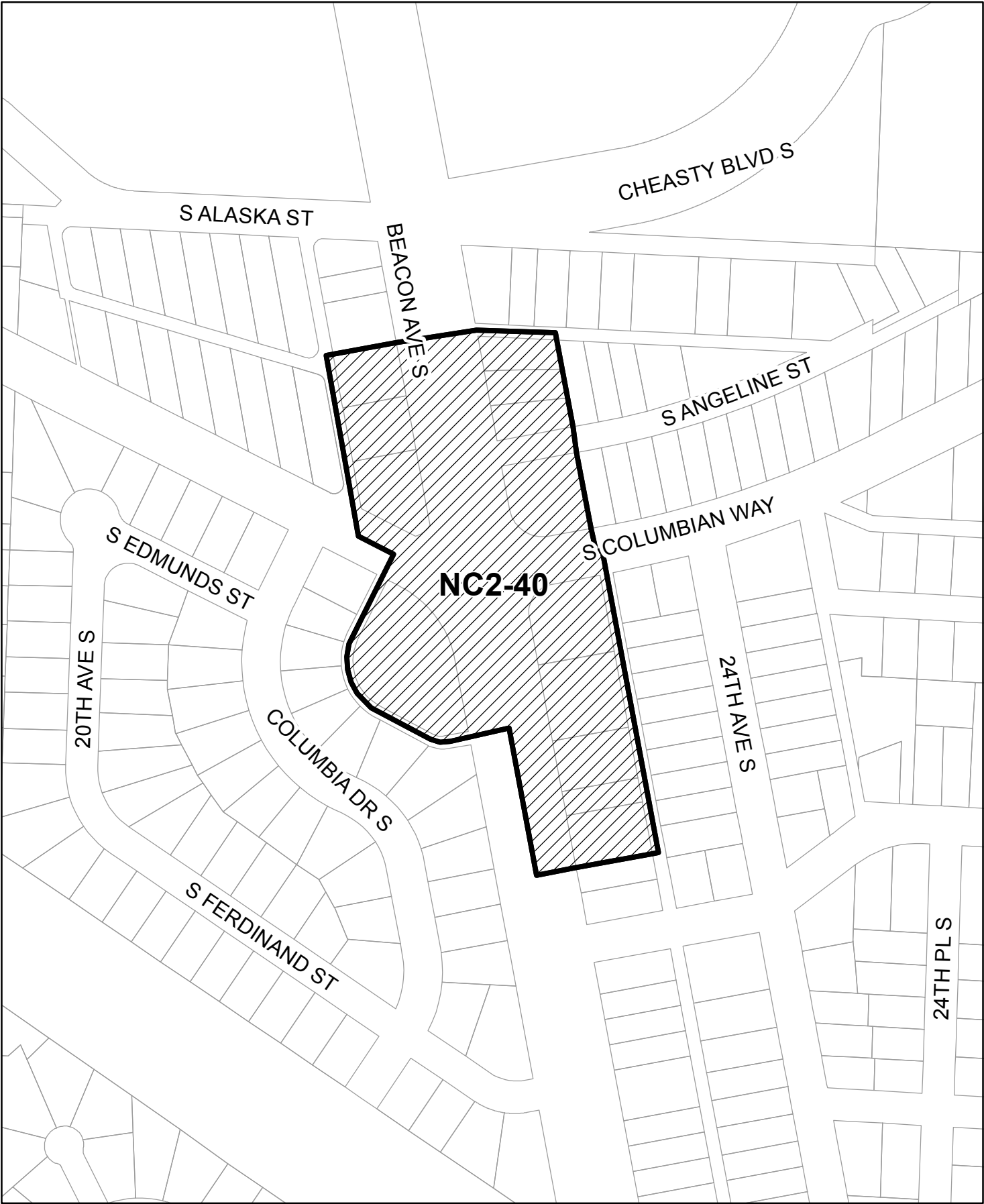
Subject to street-level residential use
limits identified in 23.47A.005.C



0 115 230 460 Feet

MAP 56 for 23.47A.005.C

Beacon Ave S at S Columbian Way



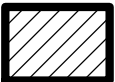
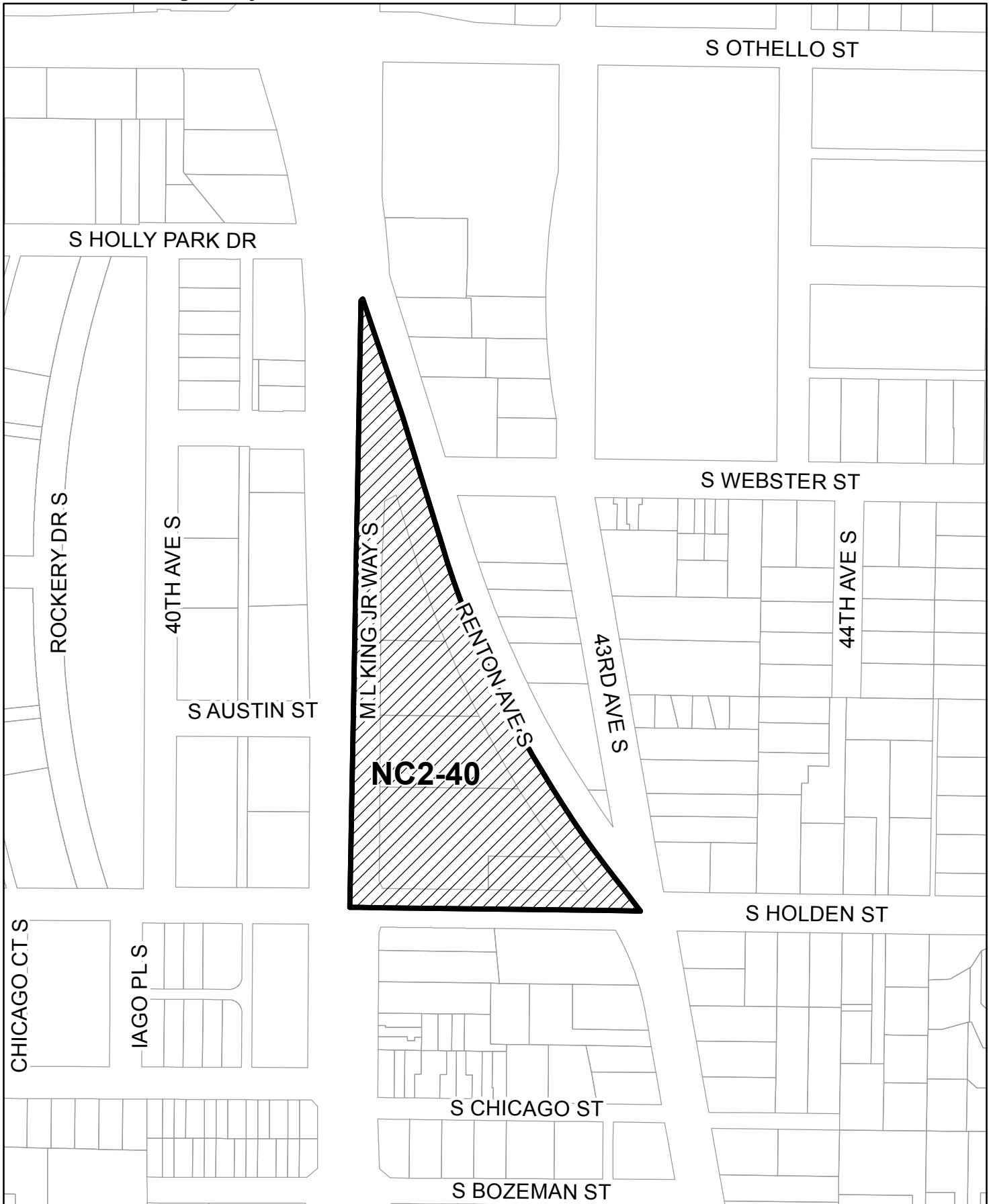
Subject to street-level residential use
limits identified in 23.47A.005.C



0 55 110 220 Feet

MAP 57 for 23.47A.005.C

Martin Luther King Jr Way S at S Holden St



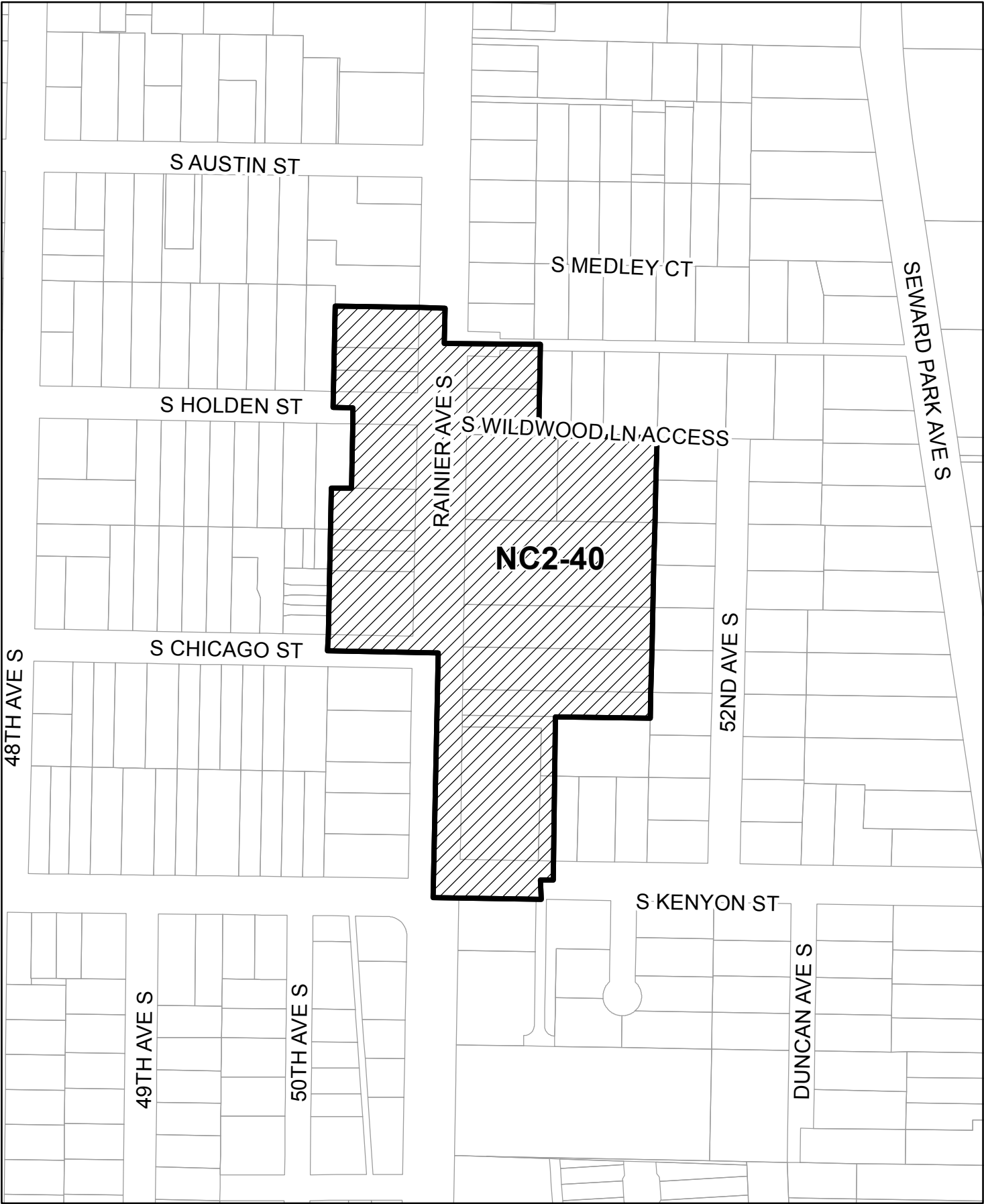
Subject to street-level residential use
limits identified in 23.47A.005.C



0 55 110 220 Feet

MAP 58 for 23.47A.005.C

Rainier Ave S between S Holden St and S Kenyon St



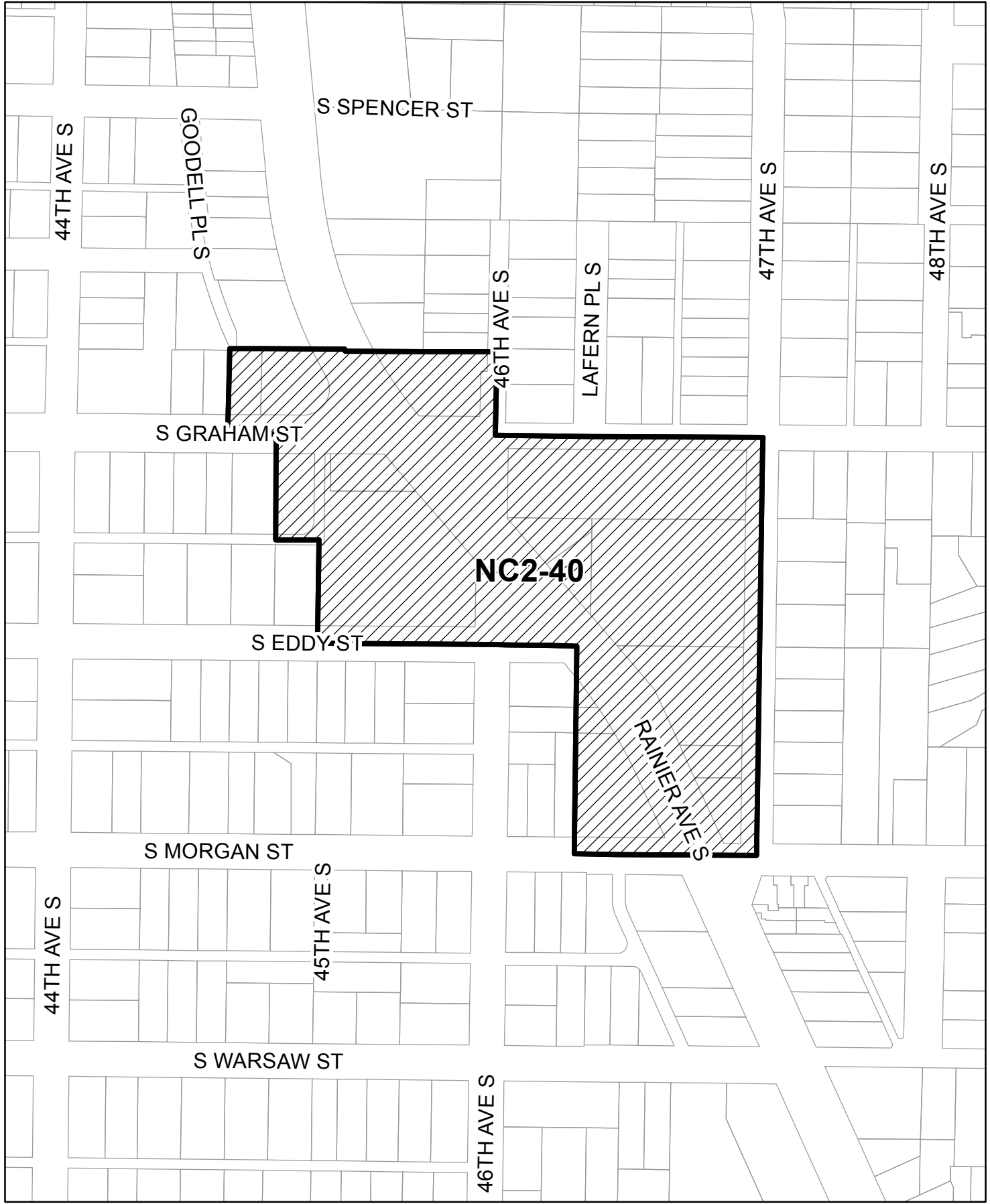
Subject to street-level residential use
limits identified in 23.47A.005.C



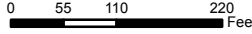
0 55 110 220 Feet

MAP 59 for 23.47A.005.C

Rainier Ave S at S Graham St

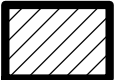
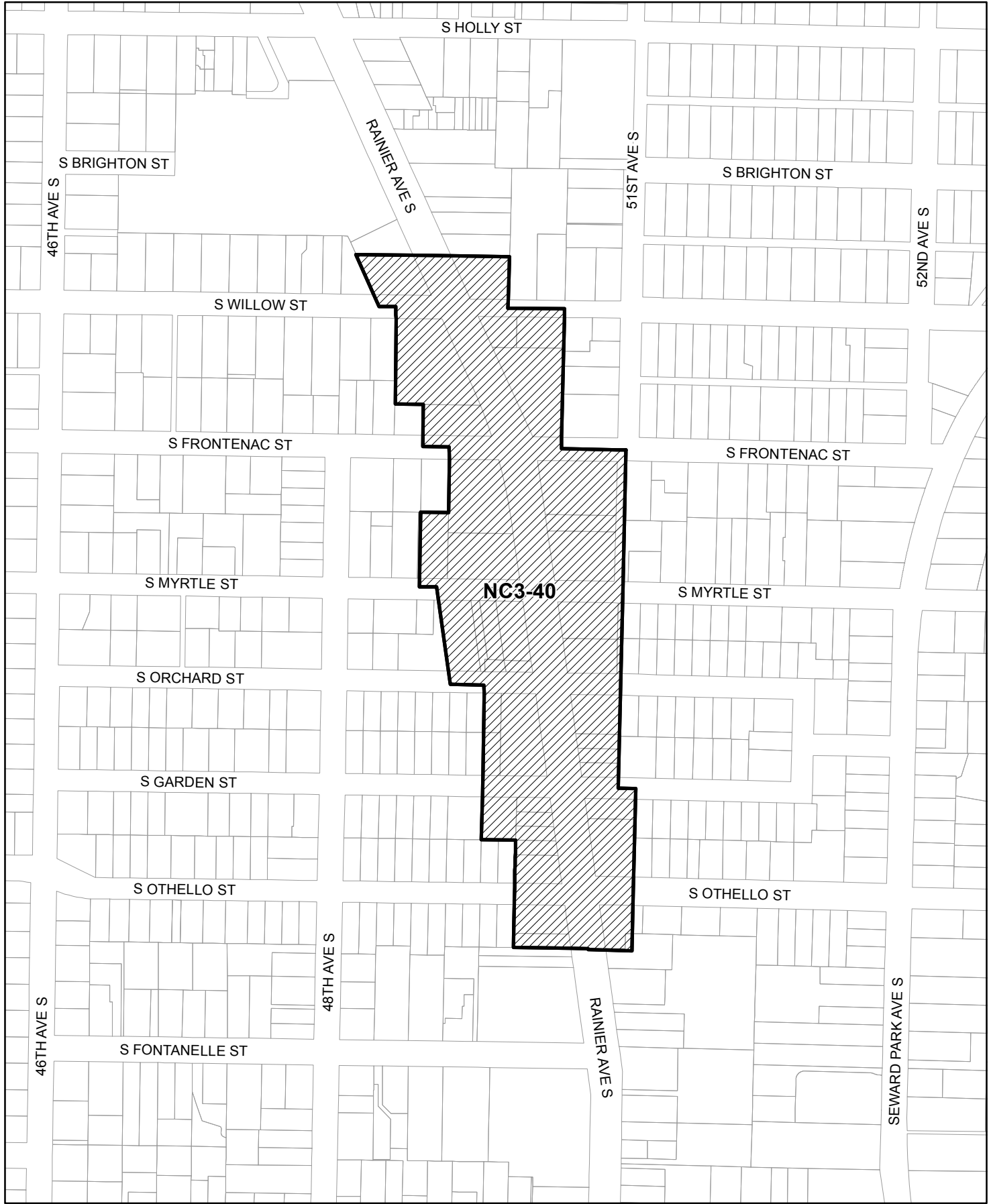


Subject to street-level residential use
limits identified in 23.47A.005.C



MAP 60 for 23.47A.005.C

Rainier Ave S at S Othello St



Subject to street-level residential use
limits identified in 23.47A.005.C



0 85 170 340 Feet