

New Lowrise Multifamily Zoning



0 175 350 700 Feet

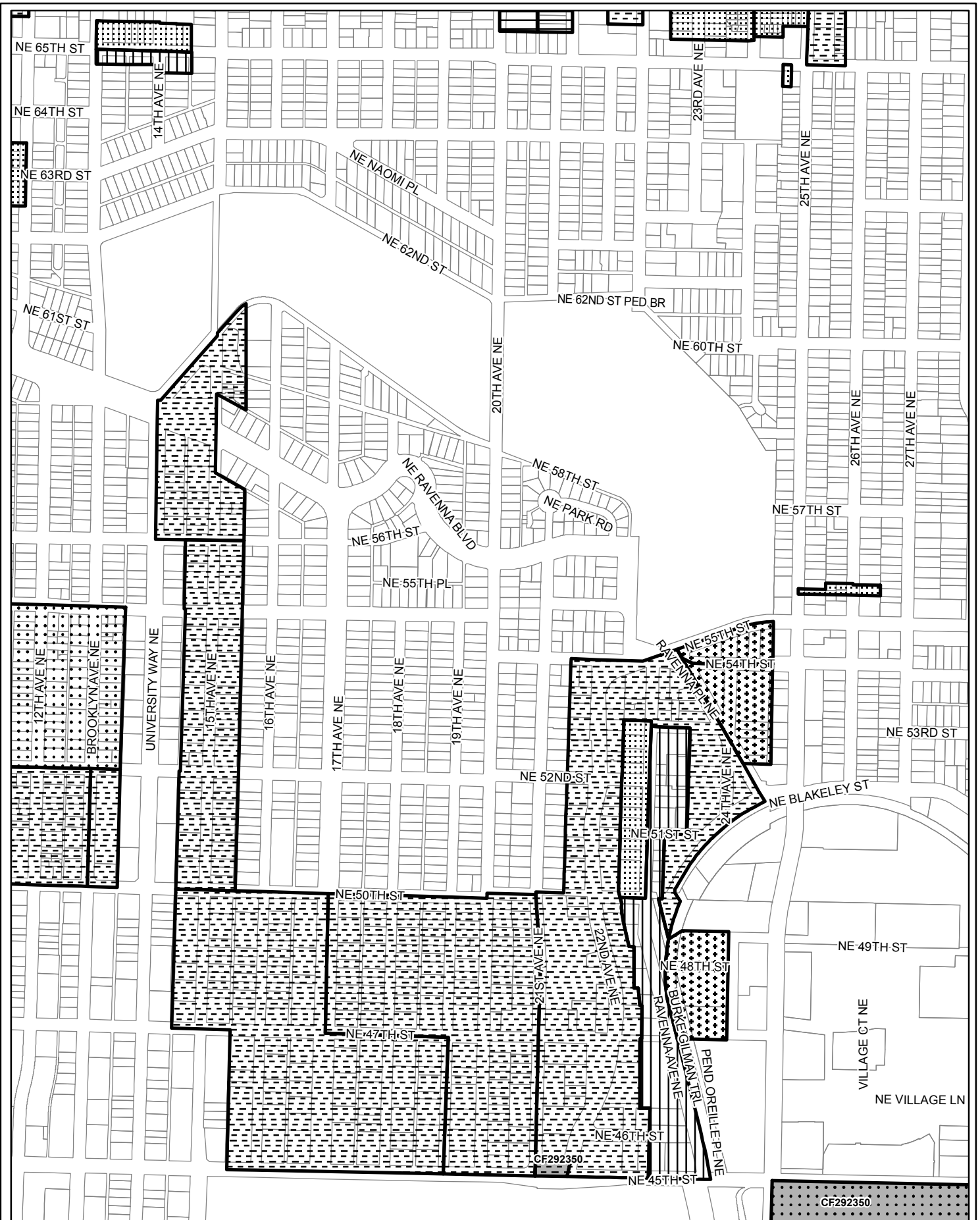
Map number: 60

- Lowrise Duplex/Triplex (LDT) rezoned to Lowrise 1 (LR1)
- Lowrise 1 (L1) outside of growth areas* rezoned to Lowrise 1 (LR1)
- Lowrise 1 (L1) inside of growth areas* rezoned to Lowrise 2 (LR2)
- Lowrise 2 (L2) rezoned to Lowrise 2 (LR2)
- Lowrise 3 (L3) rezoned to Lowrise 3 (LR3)
- Lowrise 4 (L4) rezoned to Lowrise 3 (LR3)


*Growth areas are urban centers, urban villages, and Station Area Overlay Districts

No warranties of any sort, including accuracy, fitness, or merchantability accompany this product.

Area contains an existing Property Use and Development Agreement



New Lowrise Multifamily Zoning



Map number: 61

- Lowrise Duplex/Triplex (LDT) rezoned to Lowrise 1 (LR1)
- Lowrise 1 (L1) outside of growth areas* rezoned to Lowrise 1 (LR1)

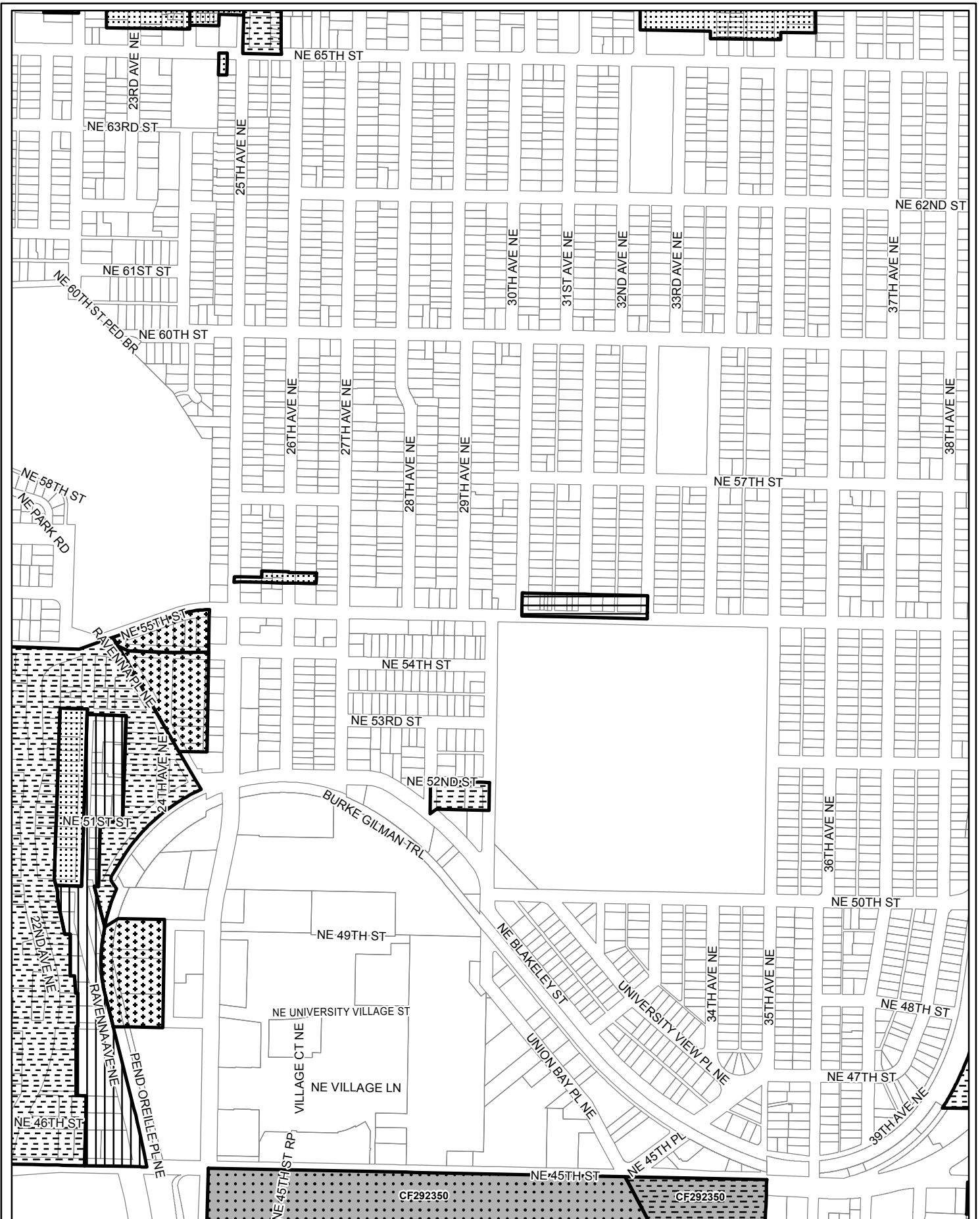
- Lowrise 1 (L1) inside of growth areas* rezoned to Lowrise 2 (LR2)
- Lowrise 2 (L2) rezoned to Lowrise 2 (LR2)

- Lowrise 3 (L3) rezoned to Lowrise 3 (LR3)
- Lowrise 4 (L4) rezoned to Lowrise 3 (LR3)







*Growth areas are urban centers, urban villages, and Station Area Overlay Districts

No warranties of any sort, including accuracy, fitness, or merchantability accompany this product.

Area contains an existing Property Use and Development Agreement




New Lowrise Multifamily Zoning

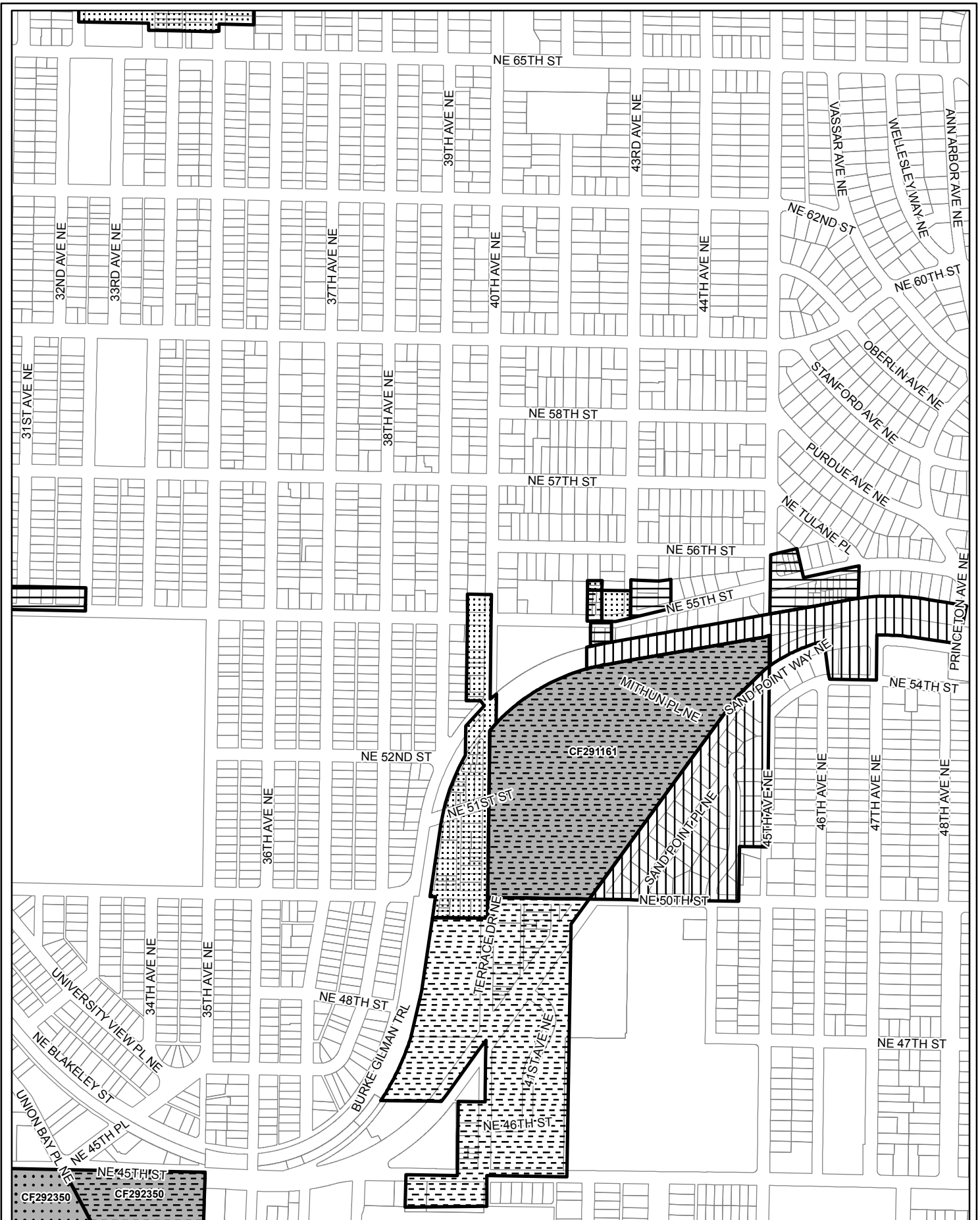
-  Lowrise Duplex/Triplex (LDT) rezoned to Lowrise 1 (LR1)
-  Lowrise 1 (L1) outside of growth areas* rezoned to Lowrise 1 (LR1)
-  Lowrise 1 (L1) inside of growth areas* rezoned to Lowrise 2 (LR2)
-  Lowrise 2 (L2) rezoned to Lowrise 2 (LR2)
-  Lowrise 3 (L3) rezoned to Lowrise 3 (LR3)
-  Lowrise 4 (L4) rezoned to Lowrise 3 (LR3)

*Growth areas are urban centers, urban villages, and Station Area Overlay Districts


No warranties of any sort, including accuracy, fitness, or merchantability accompany this product.

 Area contains an existing Property Use and Development Agreement

Map number: 62



New Lowrise Multifamily Zoning

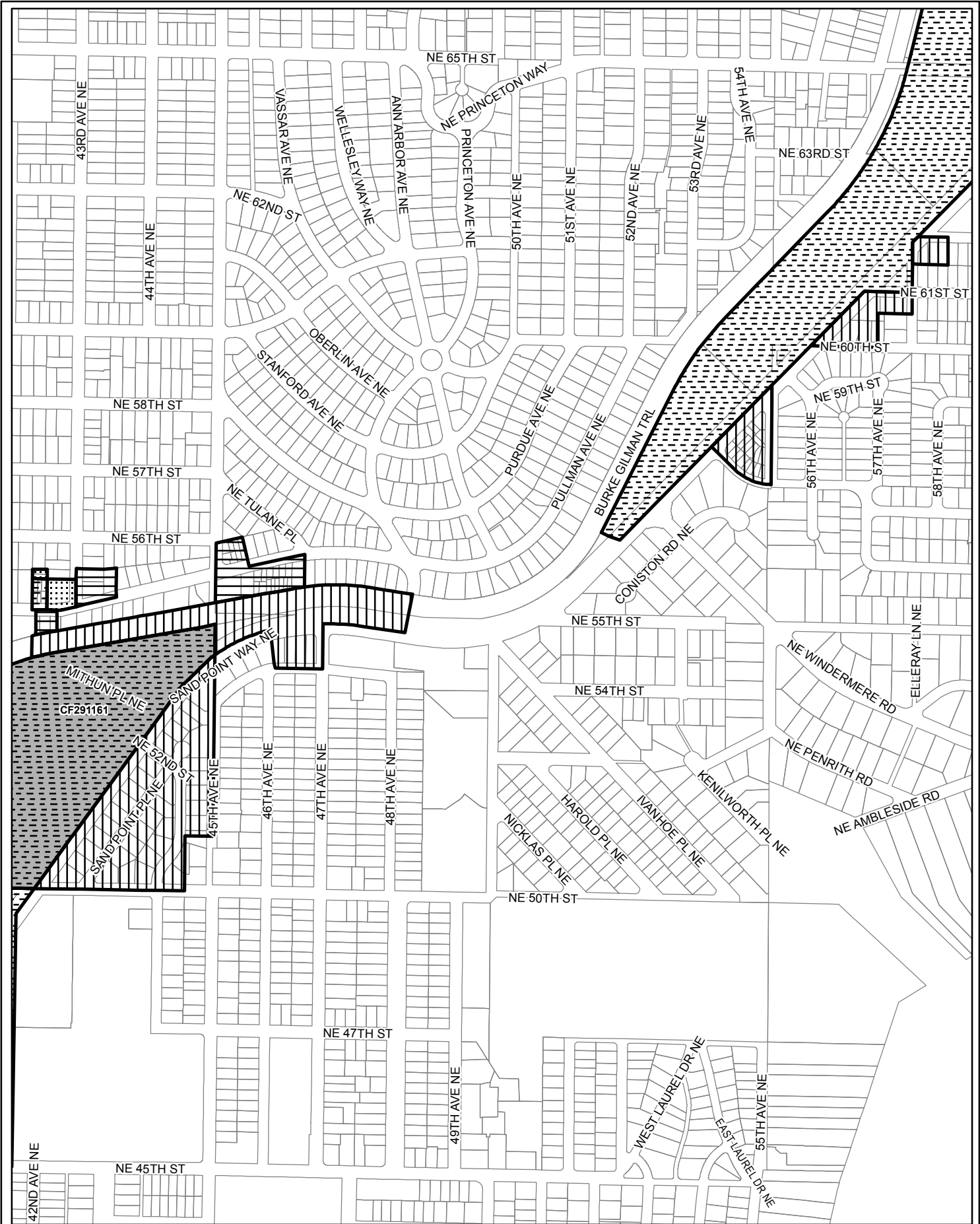


Map number: 63

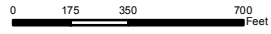
- Lowrise Duplex/Triplex (LDT) rezoned to Lowrise 1 (LR1)
- Lowrise 1 (L1) outside of growth areas* rezoned to Lowrise 1 (LR1)
- Lowrise 1 (L1) inside of growth areas* rezoned to Lowrise 2 (LR2)
- Lowrise 2 (L2) rezoned to Lowrise 2 (LR2)
- Lowrise 3 (L3) rezoned to Lowrise 3 (LR3)
- Lowrise 4 (L4) rezoned to Lowrise 3 (LR3)

*Growth areas are urban centers, urban villages, and Station Area Overlay Districts
 No warranties of any sort, including accuracy, fitness, or merchantability accompany this product.








Area contains an existing Property Use and Development Agreement



New Lowrise Multifamily Zoning

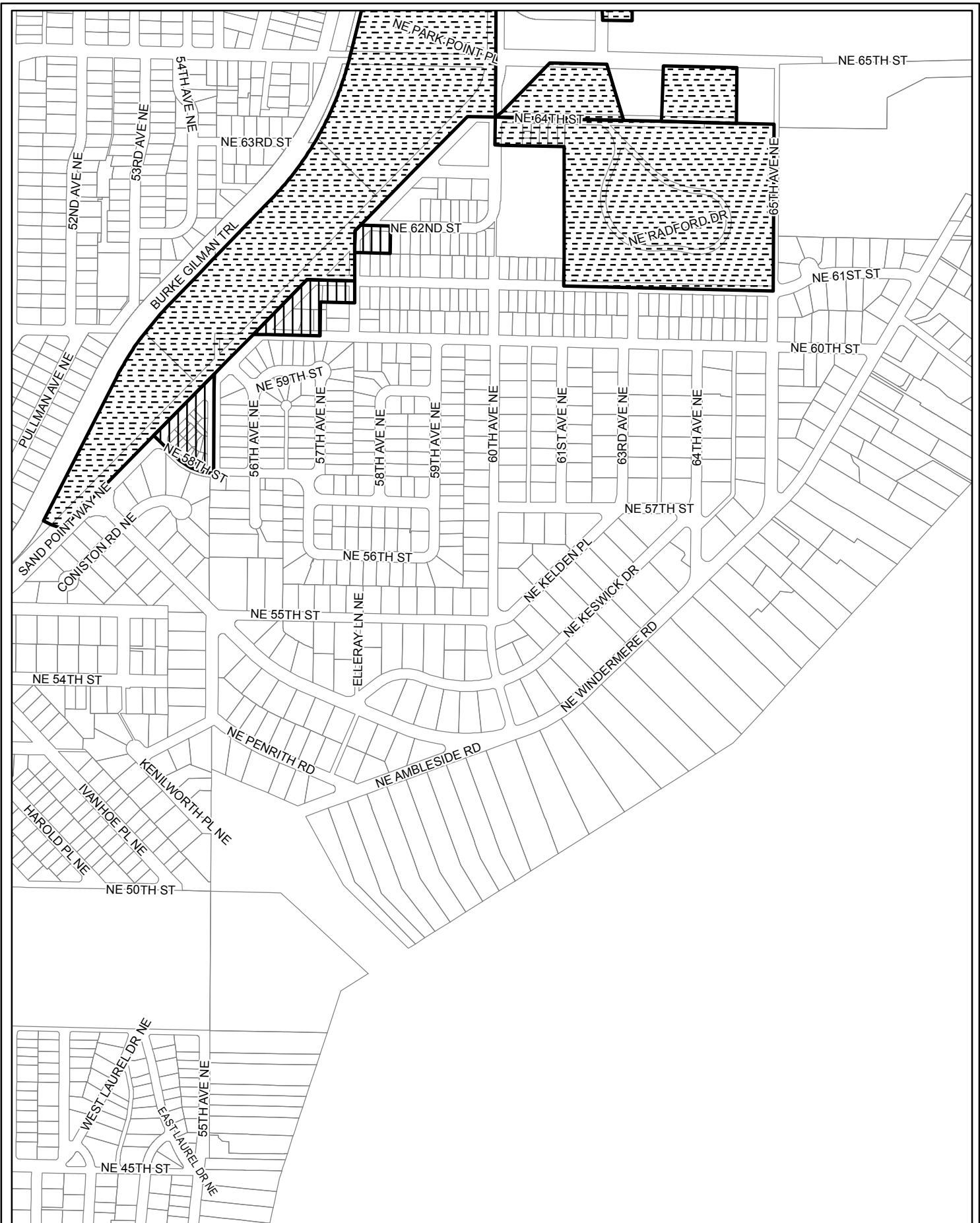


Map number: 64

-  Lowrise Duplex/Triplex (LDT) rezoned to Lowrise 1 (LR1)
-  Lowrise 1 (L1) outside of growth areas* rezoned to Lowrise 1 (LR1)
-  Lowrise 1 (L1) inside of growth areas* rezoned to Lowrise 2 (LR2)
-  Lowrise 2 (L2) rezoned to Lowrise 2 (LR2)
-  Lowrise 3 (L3) rezoned to Lowrise 3 (LR3)
-  Lowrise 4 (L4) rezoned to Lowrise 3 (LR3)
-  Area contains an existing Property Use and Development Agreement








*Growth areas are urban centers, urban villages, and Station Area Overlay Districts

No warranties of any sort, including accuracy, fitness, or merchantability accompany this product.

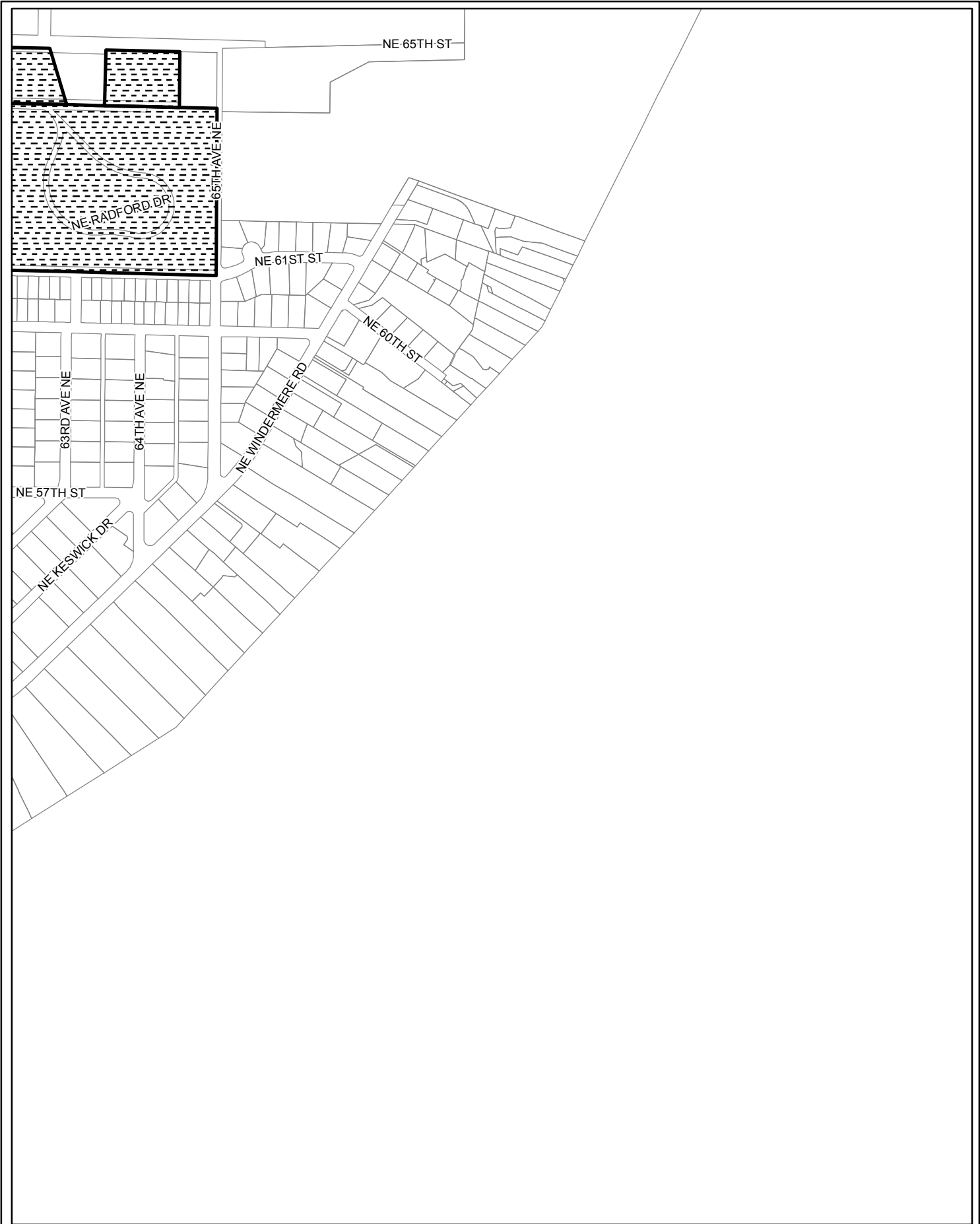


New Lowrise Multifamily Zoning


Map number: 65

-  Lowrise Duplex/Triplex (LDT) rezoned to Lowrise 1 (LR1)
-  Lowrise 1 (L1) inside of growth areas* rezoned to Lowrise 2 (LR2)
-  Lowrise 3 (L3) rezoned to Lowrise 3 (LR3)
-  Lowrise 1 (L1) outside of growth areas* rezoned to Lowrise 1 (LR1)
-  Lowrise 2 (L2) rezoned to Lowrise 2 (LR2)
-  Lowrise 4 (L4) rezoned to Lowrise 3 (LR3)
-  Area contains an existing Property Use and Development Agreement







*Growth areas are urban centers, urban villages, and Station Area Overlay Districts
 No warranties of any sort, including accuracy, fitness, or merchantability accompany this product.



New Lowrise Multifamily Zoning




Map number: 66

-  Lowrise Duplex/Triplex (LDT) rezoned to Lowrise 1 (LR1)
-  Lowrise 1 (L1) outside of growth areas* rezoned to Lowrise 1 (LR1)
-  Lowrise 1 (L1) inside of growth areas* rezoned to Lowrise 2 (LR2)
-  Lowrise 2 (L2) rezoned to Lowrise 2 (LR2)
-  Lowrise 3 (L3) rezoned to Lowrise 3 (LR3)
-  Lowrise 4 (L4) rezoned to Lowrise 3 (LR3)

***Growth areas are urban centers, urban villages, and Station Area Overlay Districts**

No warranties of any sort, including accuracy, fitness, or merchantability accompany this product.

 Area contains an existing Property Use and Development Agreement