Legend

LIGHT RAIL ALIGNMENT

- Aerial
- At Grade
- Subway
- Cut and Cover
- Retained Cut / Fill
- Light rail station platform
- Maintenance facility
- Right-of-way

Exhibit B: Light Rail Alignment, Station Locations, and Maintenance Facility Location Map 1 of 17

SOUNDTRANSIT

April 2007

0 250 500

Feet

Data source: King County GIS, City of Seattle, Sound Transit GIS

G:\PROJECTS\002LINK\North\SeattleROWExhibits\Maps

No guarantee of any sort implied, including accuracy, completeness, or fitness for use

Legend

LIGHT RAIL ALIGNMENT

- Aerial
- At Grade
- Subway
- Cut and Cover
- Retained Cut / Fill
- Light rail station platform
- Maintenance facility
- Right-of-way

Exhibit B: Light Rail Alignment, Station Locations, and Maintenance Facility Location

Map 2 of 17

SOUNDTRANSIT

April 2007

0 250 500

Feet

Data source: King County GIS, City of Seattle, Sound Transit GIS

G:\PROJECTS\002LINK\North\SeattleROWExhibits\Maps

No guarantee of any sort implied, including accuracy, completeness, or fitness for use

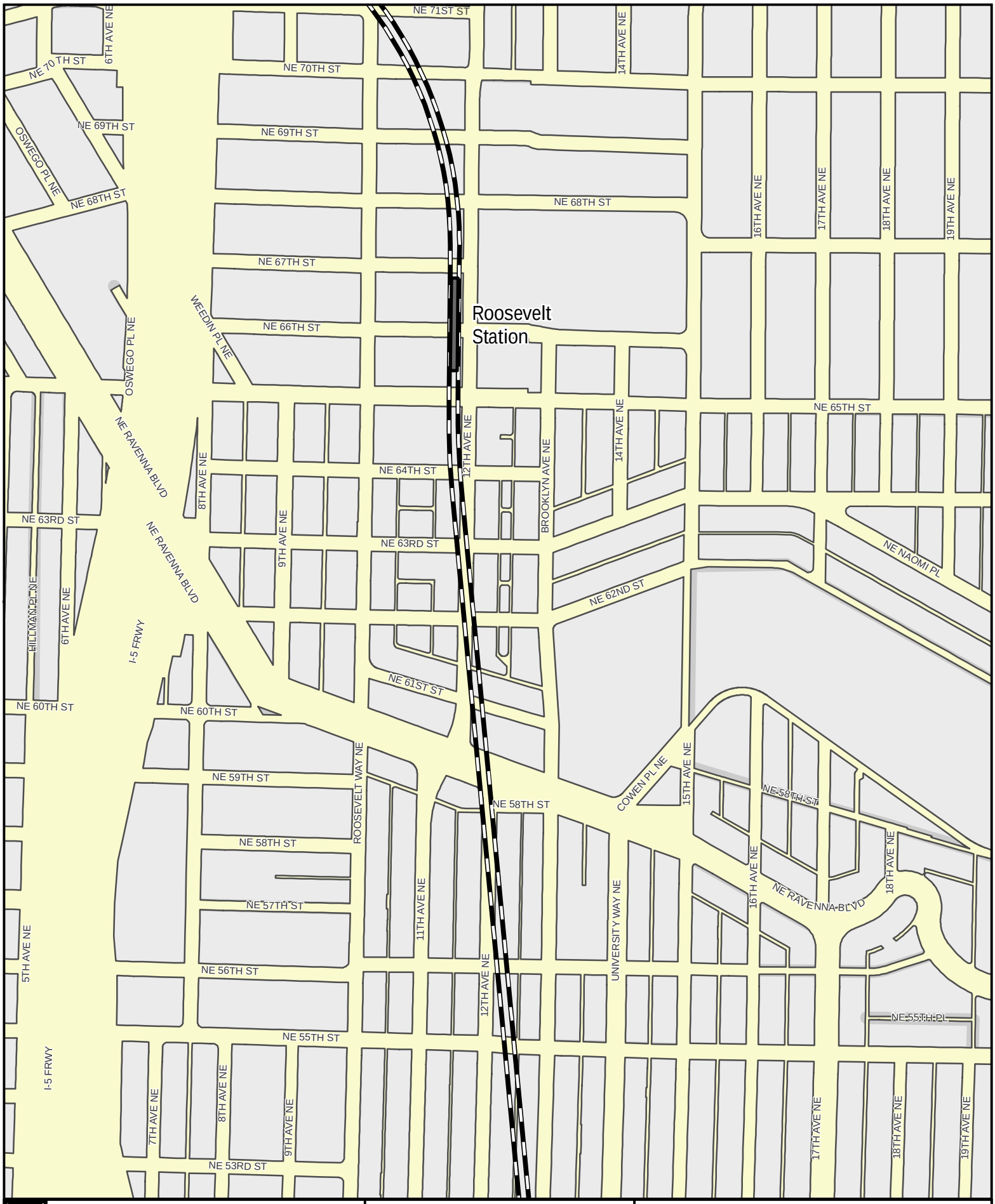

Legend

LIGHT RAIL ALIGNMENT

- Aerial
- At Grade
- Subway
- Cut and Cover
- Retained Cut / Fill
- Light rail station platform
- Maintenance facility
- Right-of-way

Exhibit B: Light Rail Alignment, Station Locations, and Maintenance Facility Location Map 3 of 17

SOUNDTRANSIT
April 2007

0 250 500
Feet

Data source: King County GIS, City of Seattle, Sound Transit GIS
G:\PROJECTS\002LINK\North\SeattleROWExhibits\Maps
No guarantee of any sort implied, including accuracy, completeness, or fitness for use

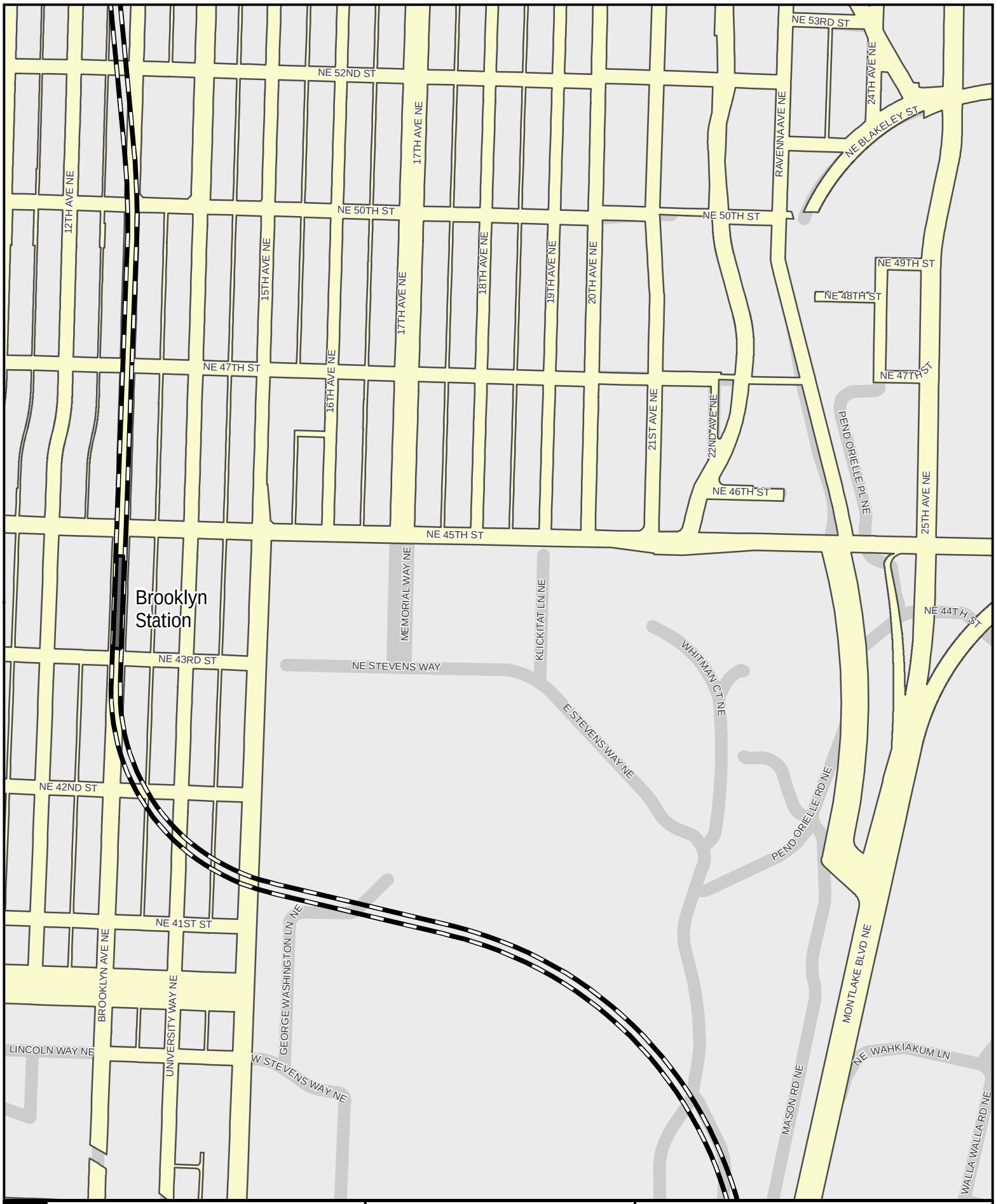

Legend

LIGHT RAIL ALIGNMENT

- Aerial
- At Grade
- Subway
- Cut and Cover
- Retained Cut / Fill
- Light rail station platform
- Maintenance facility
- Right-of-way

Exhibit B: Light Rail Alignment, Station Locations, and Maintenance Facility Location

Map 4 of 17

SOUNDTRANSIT

April 2007

0 250 500

Feet

Data source: King County GIS, City of Seattle, Sound Transit GIS

G:\PROJECTS\002LINK\North\SeattleROWExhibits\Maps

No guarantee of any sort implied, including accuracy, completeness, or fitness for use

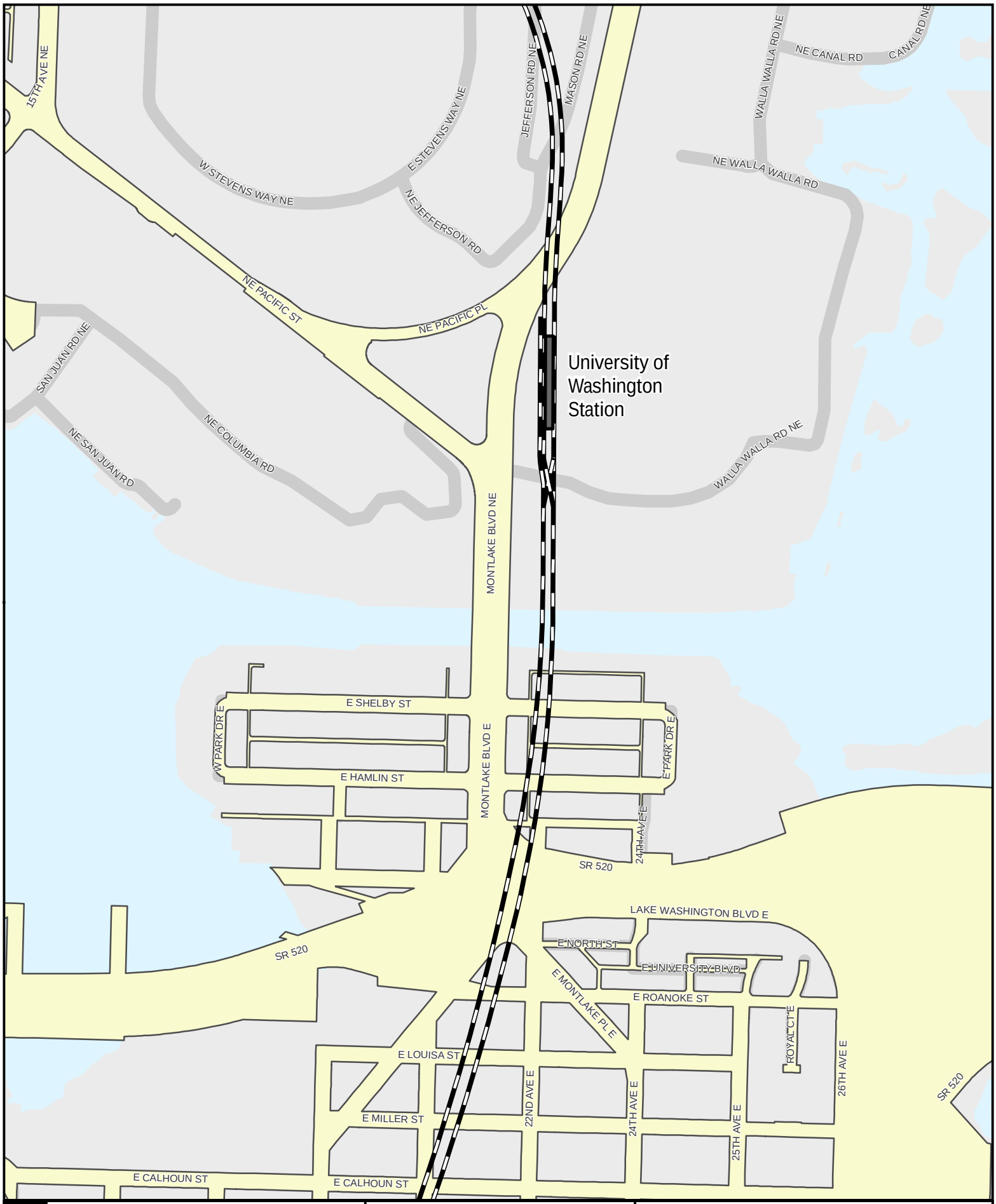

Legend

LIGHT RAIL ALIGNMENT

- Aerial
- At Grade
- Subway
- Cut and Cover
- Retained Cut / Fill
- Light rail station platform
- Maintenance facility
- Right-of-way

Exhibit B: Light Rail Alignment, Station Locations, and Maintenance Facility Location
Map 5 of 17

SOUNDTRANSIT
April 2007

0 250 500
Feet

Data source: King County GIS, City of Seattle, Sound Transit GIS
G:\PROJECTS\002LINK\North\SeattleROWExhibits\Maps
No guarantee of any sort implied, including accuracy, completeness, or fitness for use

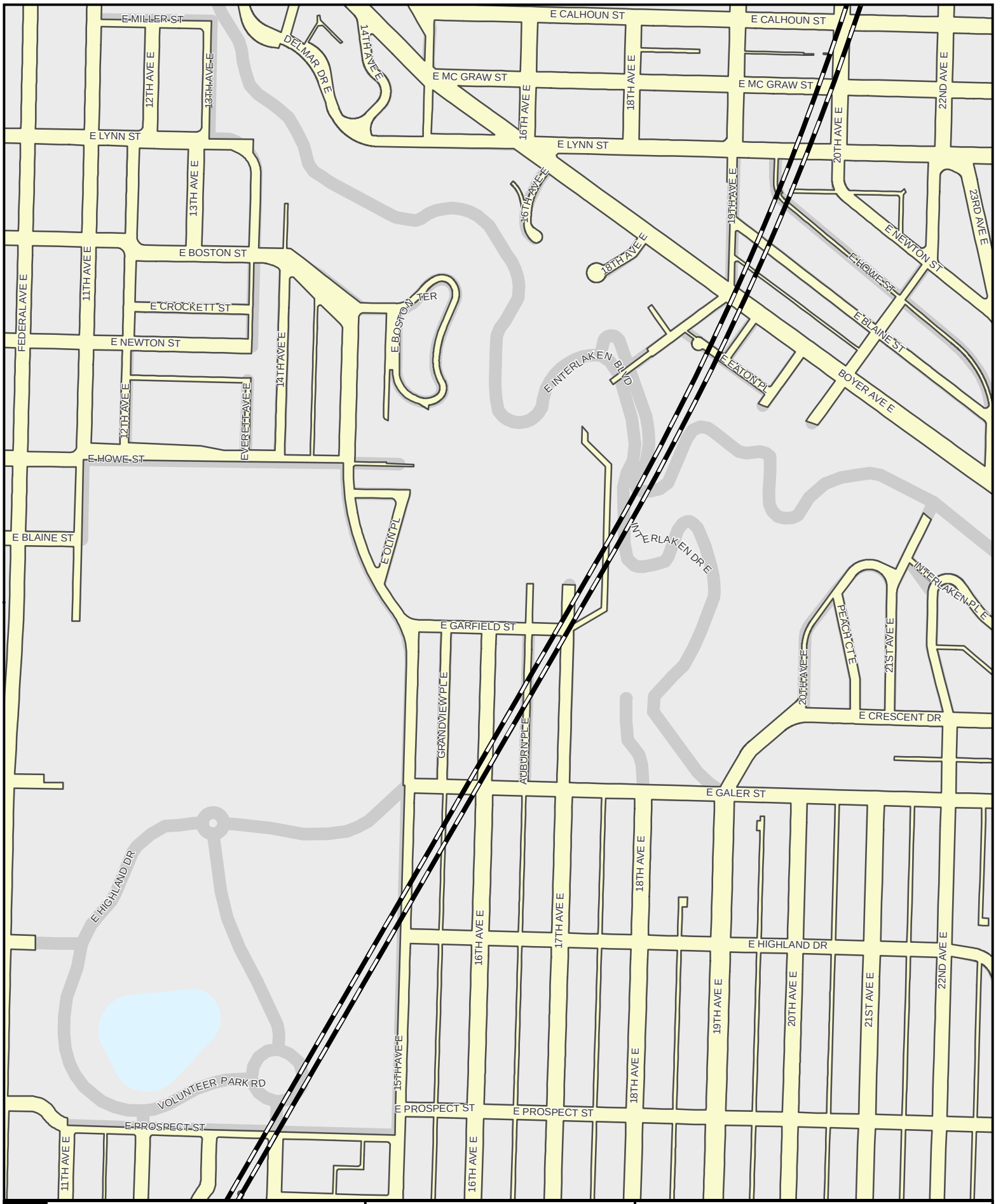

Legend

LIGHT RAIL ALIGNMENT

- Aerial
- At Grade
- Subway
- Cut and Cover
- Retained Cut / Fill
- Light rail station platform
- Maintenance facility
- Right-of-way

Exhibit B: Light Rail Alignment, Station Locations, and Maintenance Facility Location

Map 6 of 17

SOUNDTRANSIT

April 2007

0 250 500

Feet

Data source: King County GIS, City of Seattle, Sound Transit GIS

G:\PROJECTS\002LINK\North\SeattleROWExhibits\Maps

No guarantee of any sort implied, including accuracy, completeness, or fitness for use

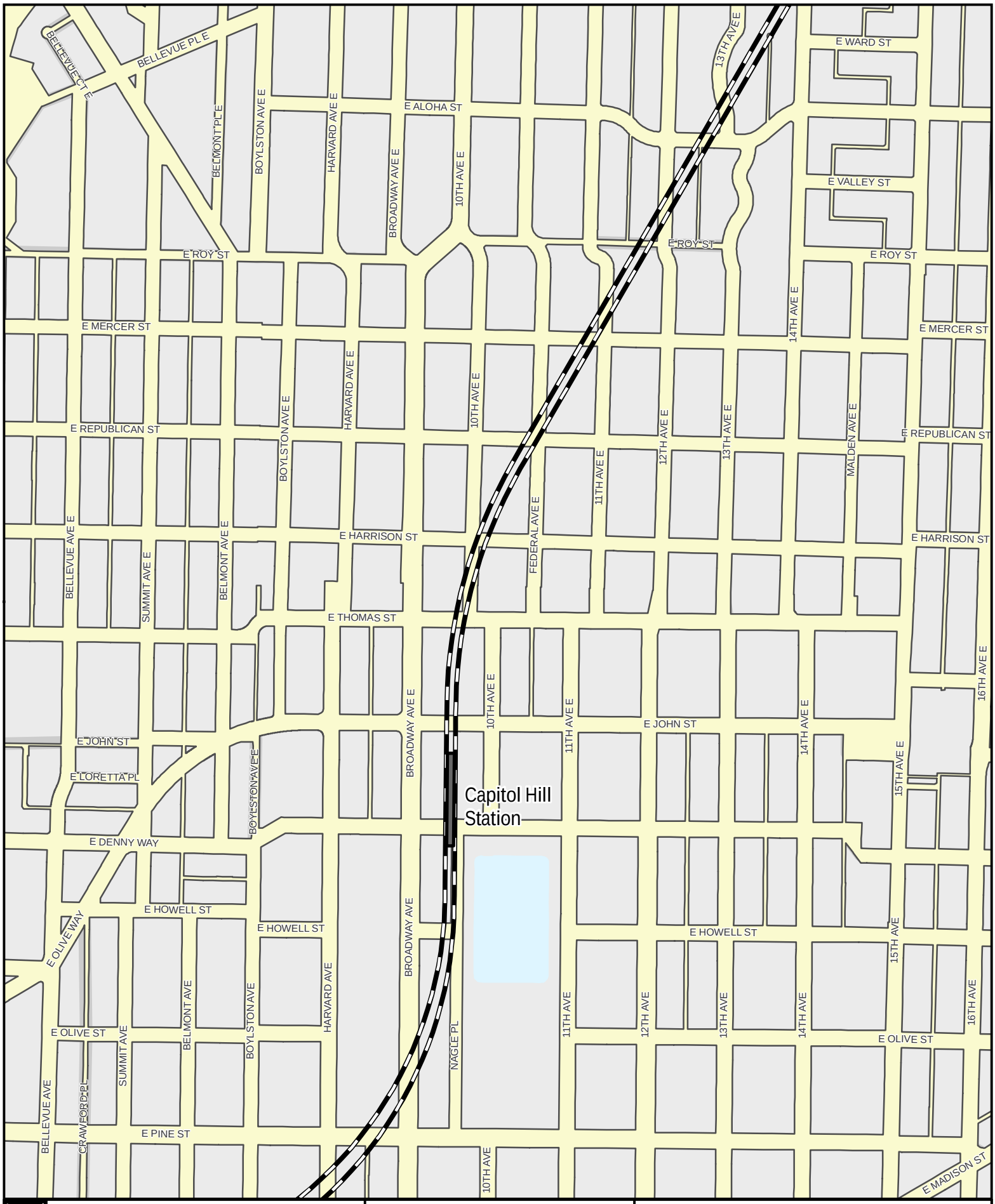

Legend

LIGHT RAIL ALIGNMENT

- Aerial
- At Grade
- Subway
- Cut and Cover
- Retained Cut / Fill
- Light rail station platform
- Maintenance facility
- Right-of-way

Exhibit B: Light Rail Alignment, Station Locations, and Maintenance Facility Location

Map 7 of 17

SOUNDTRANSIT

April 2007

0 250 500

Feet

Data source: King County GIS, City of Seattle, Sound Transit GIS

G:\PROJECTS\002LINK\North\SeattleROWExhibits\Maps

No guarantee of any sort implied, including accuracy, completeness, or fitness for use

Legend

LIGHT RAIL ALIGNMENT

- Aerial
- At Grade
- Subway
- Cut and Cover
- Retained Cut / Fill
- Light rail station platform
- Maintenance facility
- Right-of-way

Exhibit B: Light Rail Alignment, Station Locations, and Maintenance Facility Location Map 8 of 17

SOUNDTRANSIT

April 2007

0 250 500

Feet

Data source: King County GIS, City of Seattle, Sound Transit GIS

G:\PROJECTS\002LINK\North\SeattleROWExhibits\Maps

No guarantee of any sort implied, including accuracy, completeness, or fitness for use

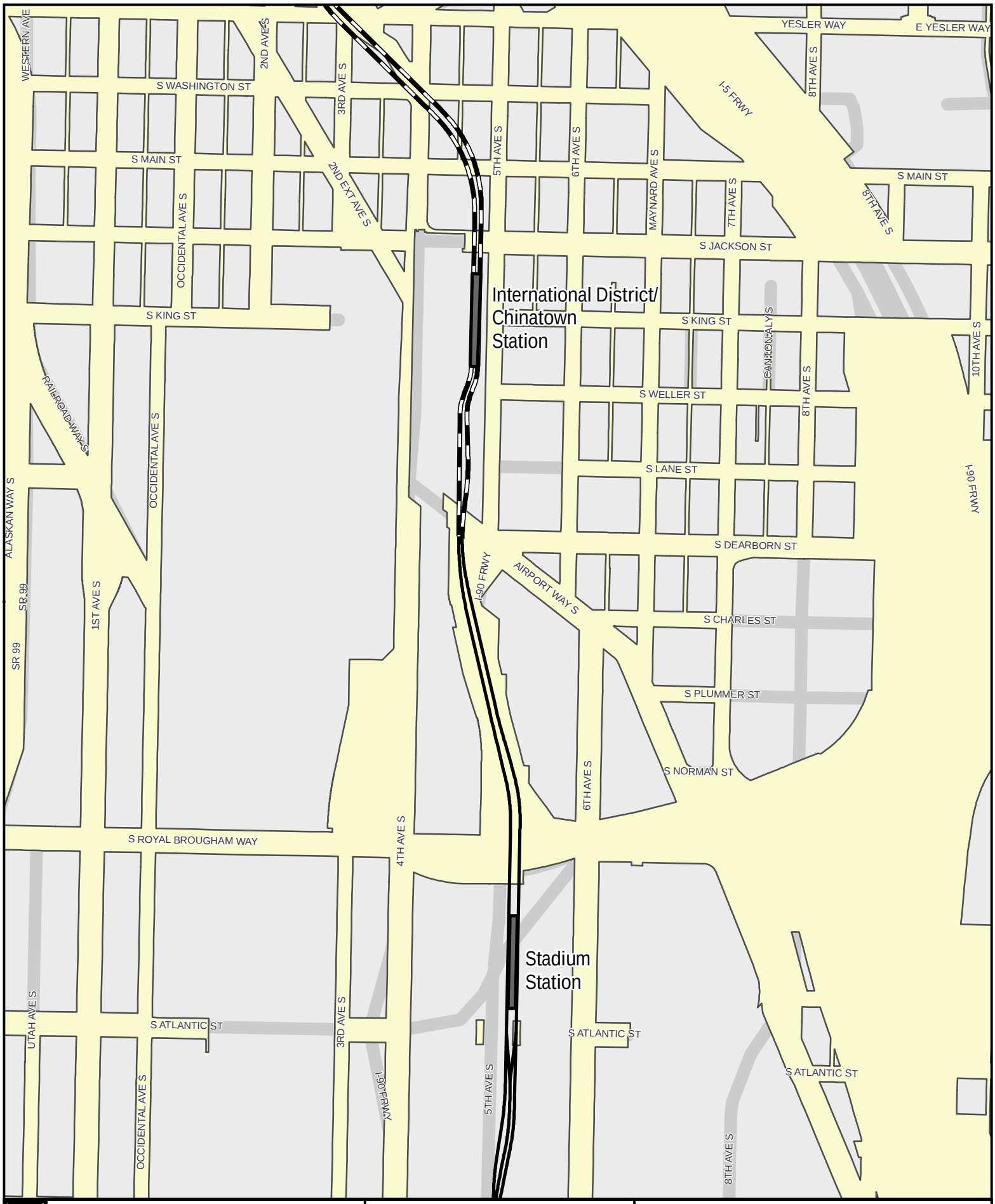

Legend

LIGHT RAIL ALIGNMENT

- Aerial
- At Grade
- Subway
- Cut and Cover
- Retained Cut / Fill
- Light rail station platform
- Maintenance facility
- Right-of-way

Exhibit B: Light Rail Alignment, Station Locations, and Maintenance Facility Location
Map 9 of 17

SOUNDTRANSIT
April 2007

0 250 500
Feet

Data source: King County GIS, City of Seattle, Sound Transit GIS
G:\PROJECTS\002LINK\North\SeattleROWExhibits\Maps
No guarantee of any sort implied, including accuracy, completeness, or fitness for use

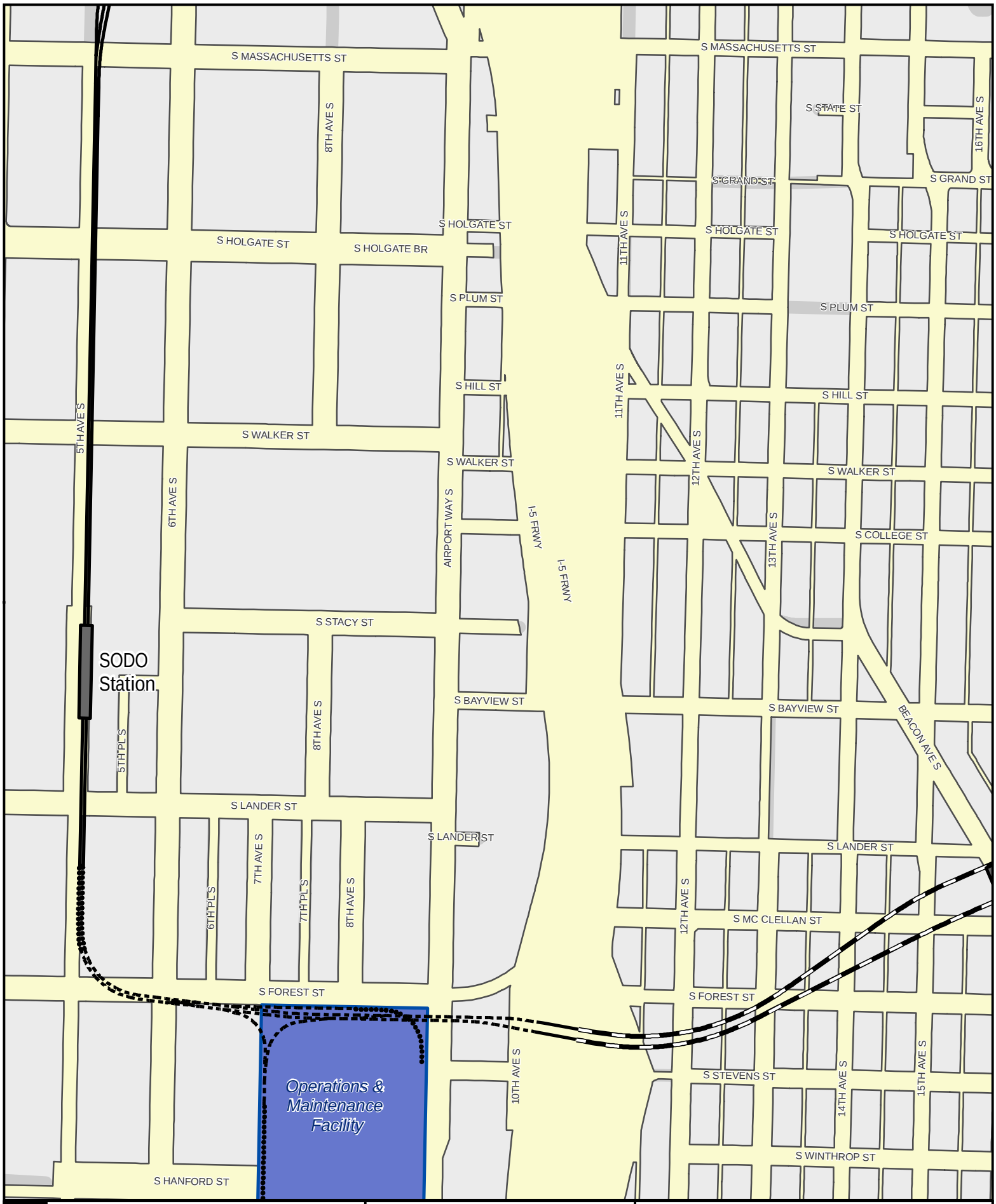

Legend

LIGHT RAIL ALIGNMENT

- Aerial
- At Grade
- Subway
- Cut and Cover
- Retained Cut / Fill
- Light rail station platform
- Maintenance facility
- Right-of-way

Exhibit B: Light Rail Alignment, Station Locations, and Maintenance Facility Location

Map 10 of 17

SOUNDTRANSIT

April 2007

0 250 500

Feet

Data source: King County GIS, City of Seattle, Sound Transit GIS

G:\PROJECTS\002LINK\North\SeattleROWExhibits\Maps

No guarantee of any sort implied, including accuracy, completeness, or fitness for use

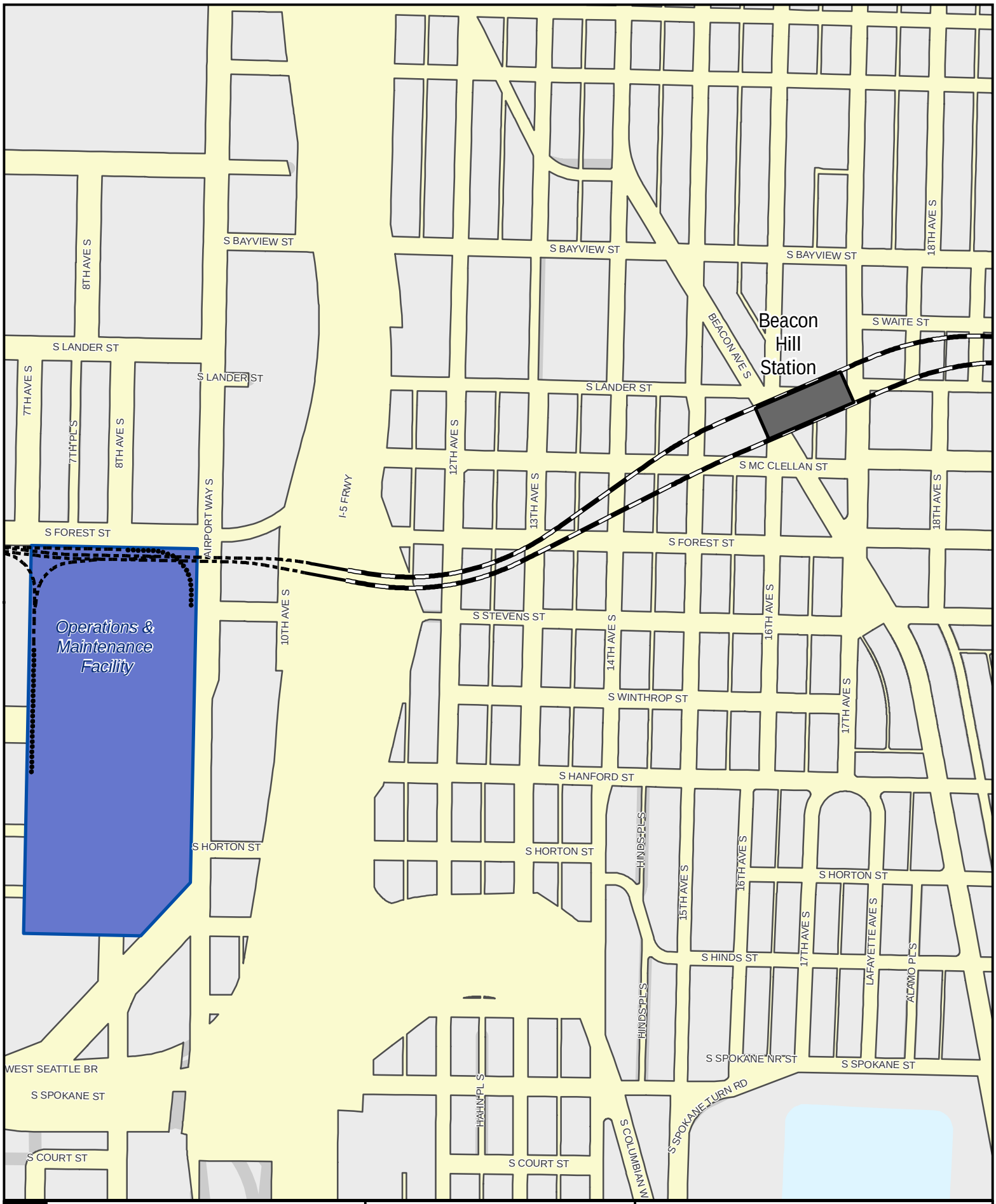

Legend

LIGHT RAIL ALIGNMENT

- Aerial
- At Grade
- Subway
- Cut and Cover
- Retained Cut / Fill
- Light rail station platform
- Maintenance facility
- Right-of-way

Exhibit B: Light Rail Alignment, Station Locations, and Maintenance Facility Location

Map 11 of 17

SOUNDTRANSIT

April 2007

0 250 500

Feet

Data source: King County GIS, City of Seattle, Sound Transit GIS

G:\PROJECTS\002LINK\North\SeattleROWExhibits\Maps

No guarantee of any sort implied, including accuracy, completeness, or fitness for use

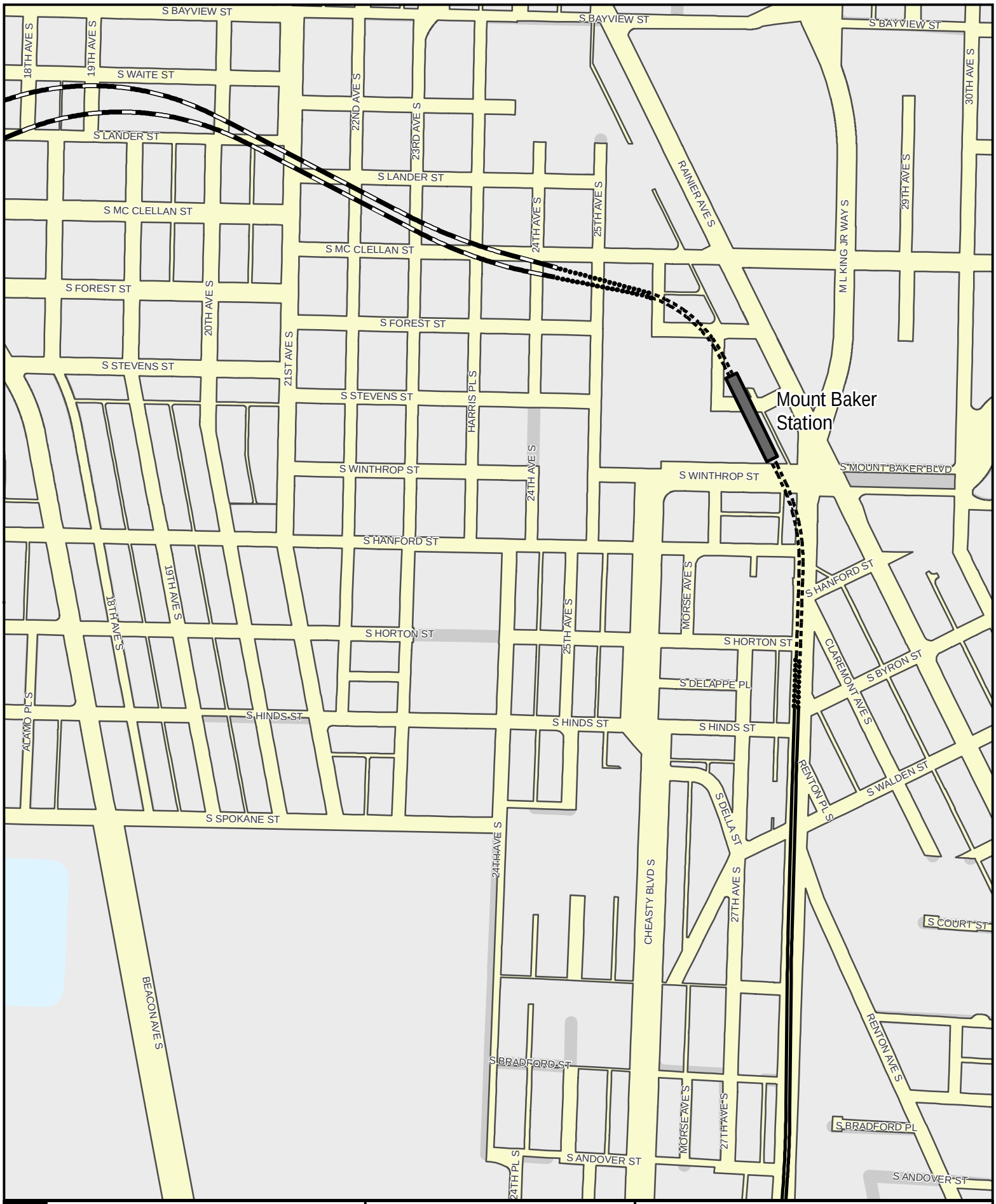

Legend

LIGHT RAIL ALIGNMENT

- Aerial
- Cut and Cover
- At Grade
- Retained Cut / Fill
- Subway
- Light rail station platform
- Maintenance facility
- Right-of-way

Exhibit B: Light Rail Alignment, Station Locations, and Maintenance Facility Location

Map 12 of 17

SOUNDTRANSIT

April 2007

0 250 500

Feet

Data source: King County GIS, City of Seattle, Sound Transit GIS

G:\PROJECTS\002LINK\North\SeattleROWExhibits\Maps

No guarantee of any sort implied, including accuracy, completeness, or fitness for use

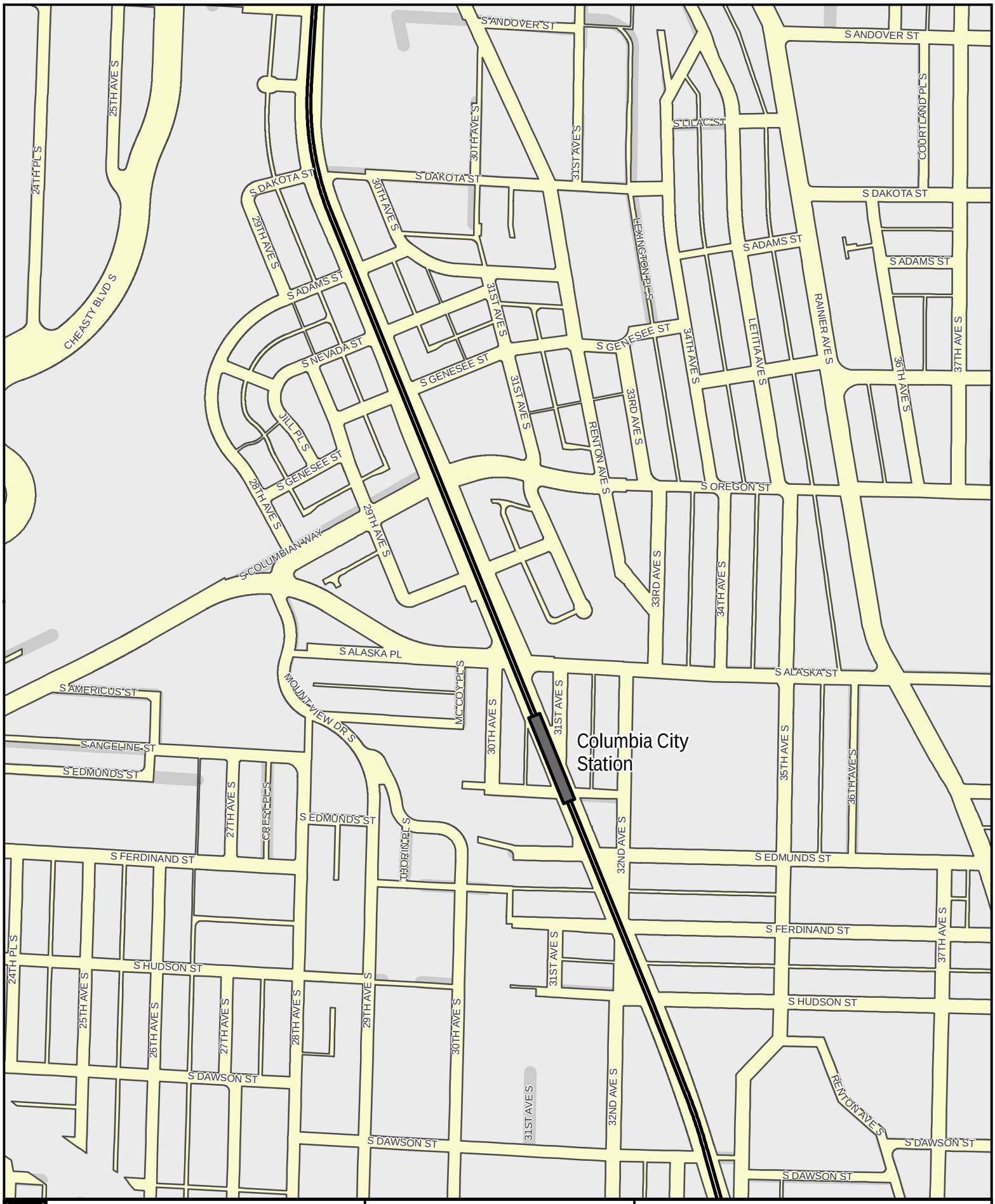

Legend

LIGHT RAIL ALIGNMENT

- Aerial
- At Grade
- Subway
- Cut and Cover
- Retained Cut / Fill
- Light rail station platform
- Maintenance facility
- Right-of-way

Exhibit B: Light Rail Alignment, Station Locations, and Maintenance Facility Location

Map 13 of 17

SOUNDTRANSIT

April 2007

0 250 500

Feet

Data source: King County GIS, City of Seattle, Sound Transit GIS

G:\PROJECTS\002LINK\North\SeattleROWExhibits\Maps

No guarantee of any sort implied, including accuracy, completeness, or fitness for use

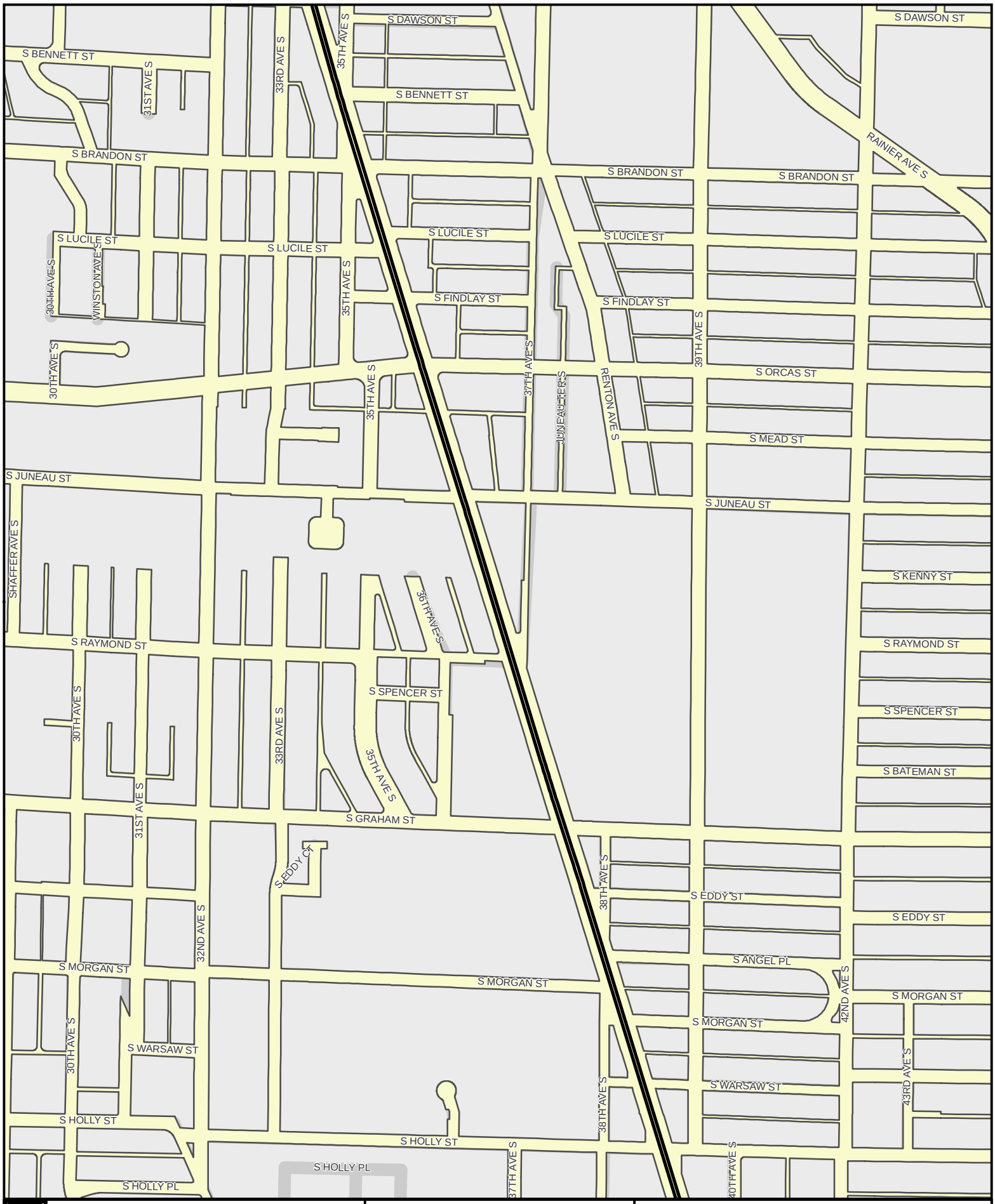

Legend

LIGHT RAIL ALIGNMENT

- Aerial
- At Grade
- Subway
- Cut and Cover
- Retained Cut / Fill
- Light rail station platform
- Maintenance facility
- Right-of-way

Exhibit B: Light Rail Alignment, Station Locations, and Maintenance Facility Location

Map 14 of 17

SOUNDTRANSIT

April 2007

0 250 500

Feet

Data source: King County GIS, City of Seattle, Sound Transit GIS

G:\PROJECTS\002LINK\North\SeattleROWExhibits\Maps

No guarantee of any sort implied, including accuracy, completeness, or fitness for use

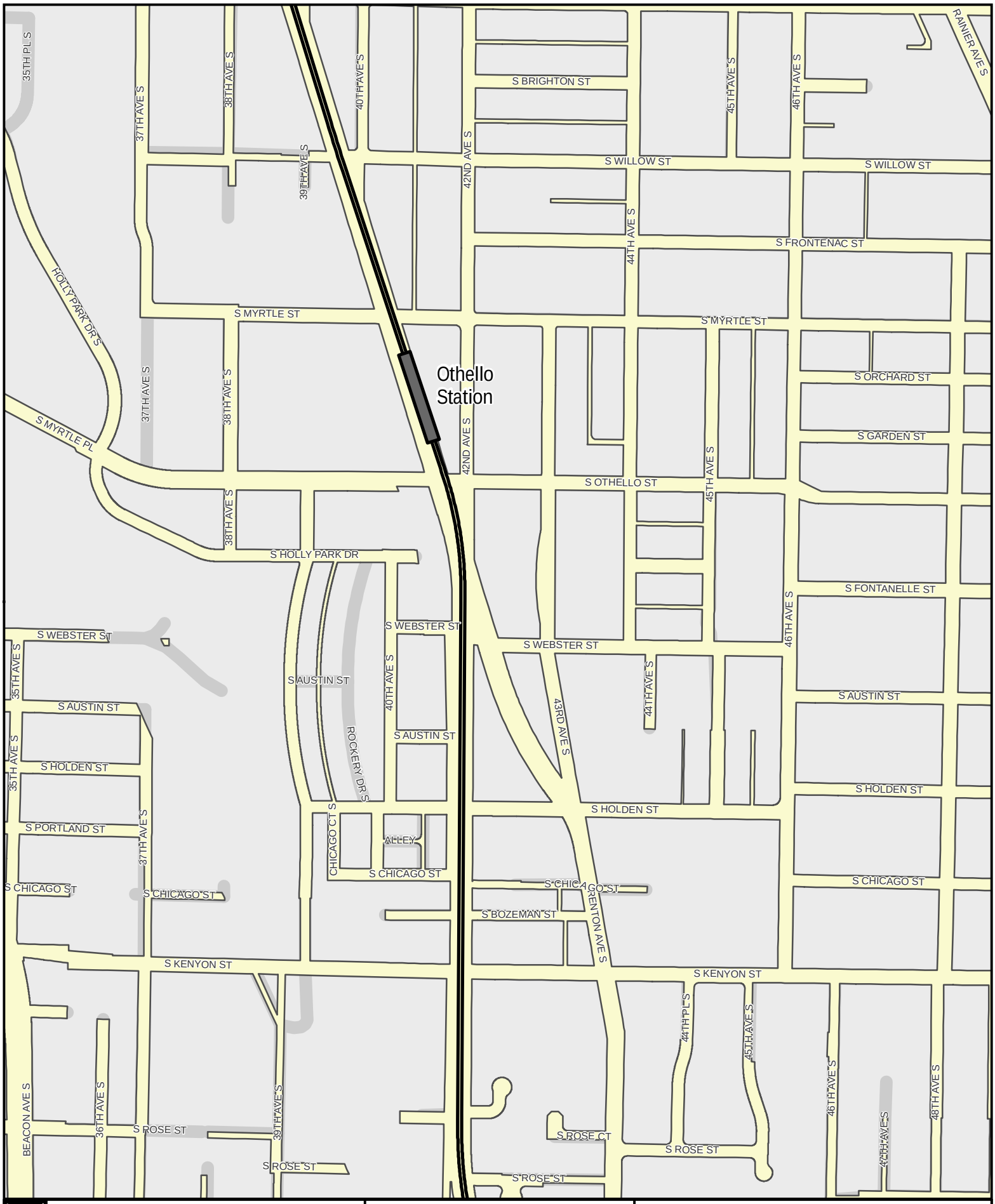

Legend

LIGHT RAIL ALIGNMENT

- Aerial
- Cut and Cover
- At Grade
- Retained Cut / Fill
- Subway
- Light rail station platform
- Maintenance facility
- Right-of-way

Exhibit B: Light Rail Alignment, Station Locations, and Maintenance Facility Location

Map 15 of 17

SOUNDTRANSIT

April 2007

0 250 500

Feet

Data source: King County GIS, City of Seattle, Sound Transit GIS

G:\PROJECTS\002LINK\North\SeattleROWExhibits\Maps

No guarantee of any sort implied, including accuracy, completeness, or fitness for use

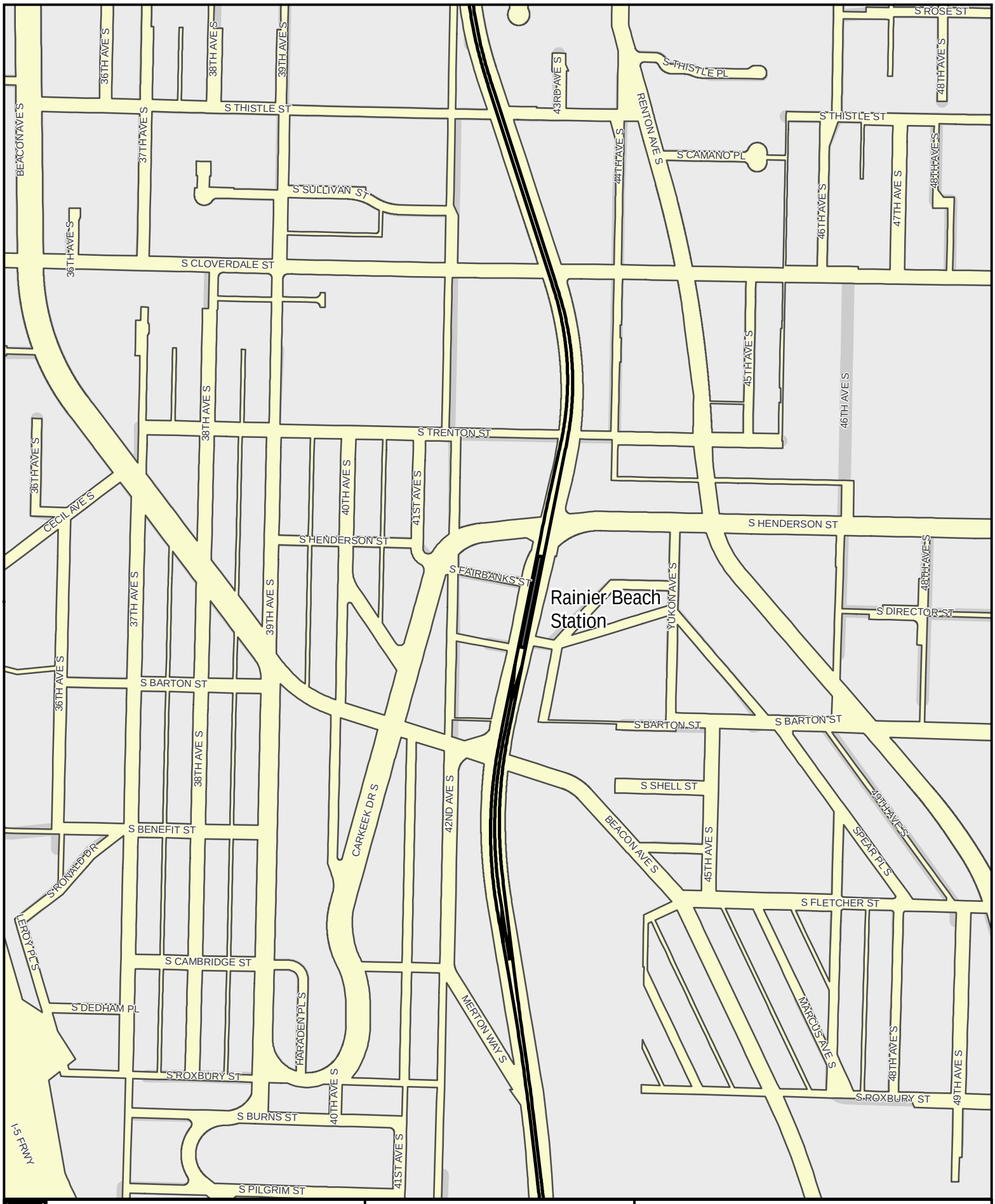

Legend

LIGHT RAIL ALIGNMENT

- Aerial
- At Grade
- Subway
- Cut and Cover
- Retained Cut / Fill
- Light rail station platform
- Maintenance facility
- Right-of-way

Exhibit B: Light Rail Alignment, Station Locations, and Maintenance Facility Location

Map 16 of 17

SOUNDTRANSIT

April 2007

0 250 500

Feet

Data source: King County GIS, City of Seattle, Sound Transit GIS

G:\PROJECTS\002LINK\North\SeattleROWExhibits\Maps

No guarantee of any sort implied, including accuracy, completeness, or fitness for use

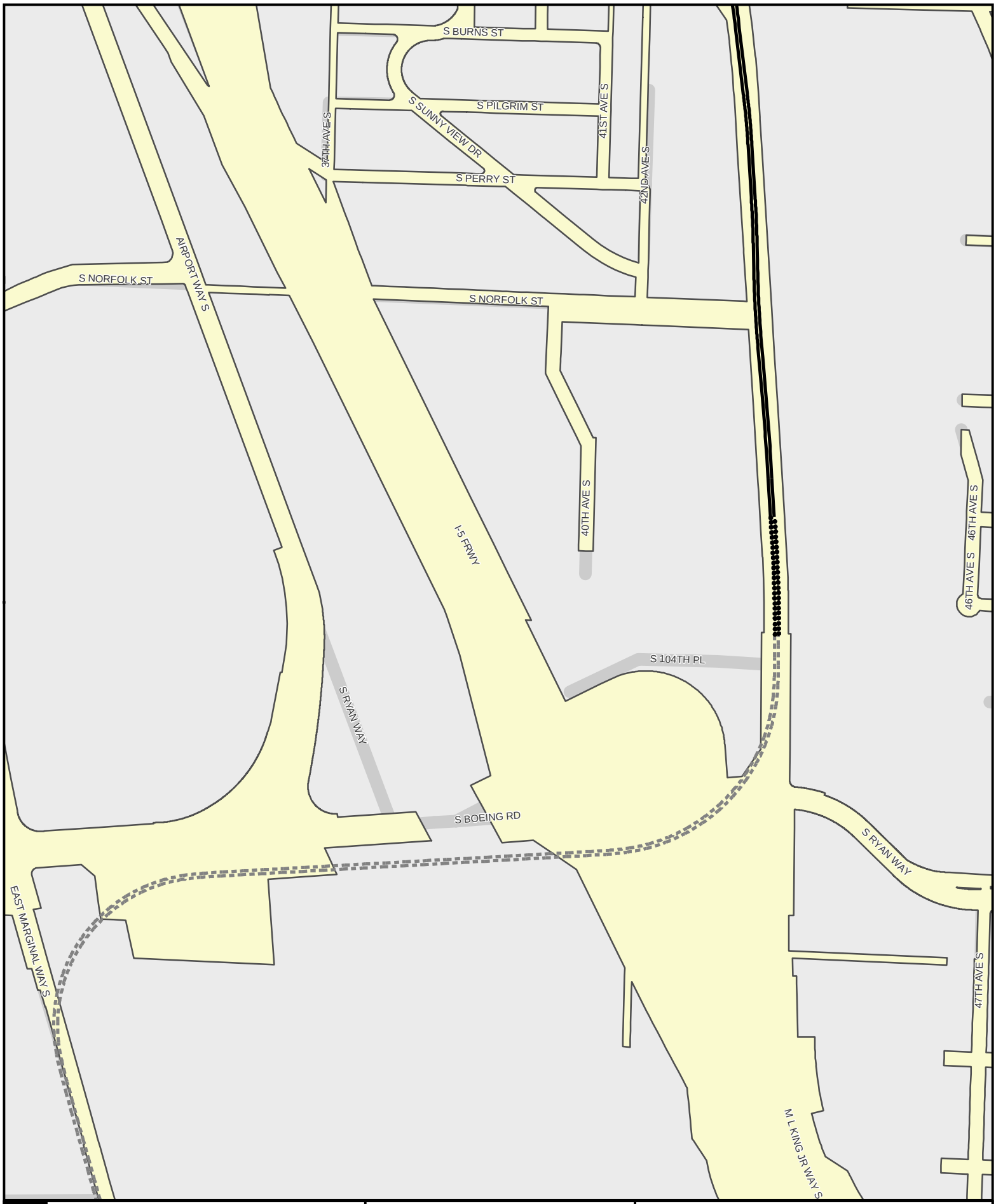

Legend

LIGHT RAIL ALIGNMENT

- Aerial
- At Grade
- Subway
- Cut and Cover
- Retained Cut / Fill
- Light rail station platform
- Maintenance facility
- Right-of-way

Exhibit B: Light Rail Alignment, Station Locations, and Maintenance Facility Location Map 17 of 17

SOUNDTRANSIT
April 2007

0 250 500
Feet

Data source: King County GIS, City of Seattle, Sound Transit GIS
G:\PROJECTS\002LINK\North\SeattleROWExhibits\Maps
No guarantee of any sort implied, including accuracy, completeness, or fitness for use