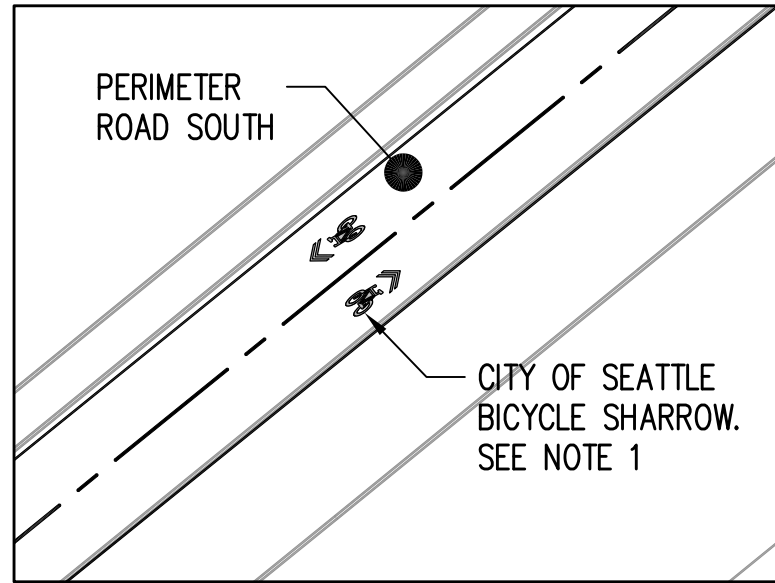
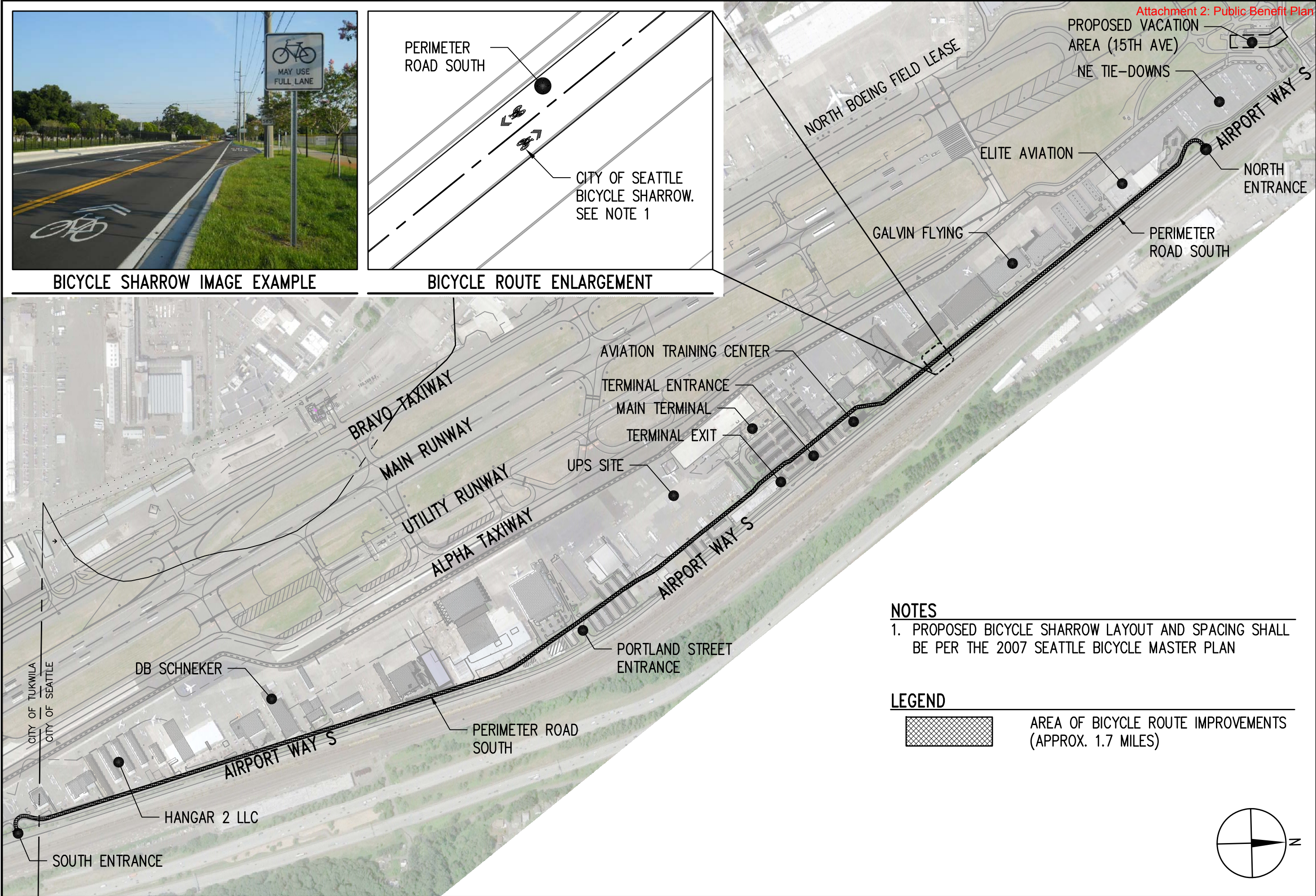




BICYCLE SHARROW IMAGE EXAMPLE



BICYCLE ROUTE ENLARGEMENT



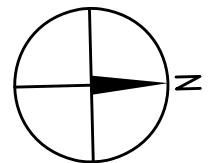
NOTES

1. PROPOSED BICYCLE SHARROW LAYOUT AND SPACING SHALL BE PER THE 2007 SEATTLE BICYCLE MASTER PLAN

LEGEND



AREA OF BICYCLE ROUTE IMPROVEMENTS (APPROX. 1.7 MILES)



Mar 15, 2013 - 10:52am
 Xref Filename: X-KCIA-TB 11x17 X-KCIA-BASE
 hthaddeuse
 X:\109000-109250\109229 (KCIA 15th Ave Vacation)\CADD\Design\KCIA-MAP08-PUBLIC BENEFIT PLAN-2.dwg