

Ordinance No. 82390

AN ORDINANCE providing for the naming, renaming, defining, and establishing of certain streets, avenues, ways, places, boulevards, etc., in the City of Seattle.

Council Bill No. 73781

INTRODUCED: OCT 13 1953	BY: DEPARTMENTAL REQUEST STREETS & SEWERS
REFERRED: OCT 13 1953	TO: Streets & Sewers
REFERRED:	
REPORTED: OCT 19 1953	VETO:
SECOND READING: OCT 19 1953	PUBLISHED:
THIRD READING: OCT 19 1953	VETO SUSTAINED:
SIGNED: OCT 19 1953	PASSED OVER VETO:
PRESENTED TO MAYOR: OCT 19 1953	APPROVED: OCT 19 1953
FILED: OCT 19 1953	PUBLISHED: OCT 31 1953
ENGROSSED:	BY: J.C. ✓
VOL. <u>F-2</u> PAGE <u>94</u>	

COMPARED BY:

AND



ORDINANCE NO. 82390

AN ORDINANCE providing for the naming, renaming, defining and establishing of certain streets, avenues, ways, places, boulevards, etc., in the City of Seattle.

BE IT ORDAINED BY THE CITY OF SEATTLE AS FOLLOWS:

Section 1. That the following streets, avenues, ways, places, boulevards, etc., be and the same are hereby named, renamed, defined and established as follows:

1. 3rd AVENUE NORTHEAST, as existing from East 85th Street to East 91st Street, be LATONA AVENUE;
2. WEBSTER PLACE, in Pleasant Ridge Division of Green Lake Addition from East 75th Street to East 77th Street, be 17th AVENUE NORTHEAST;
3. CORLISS AVENUE, as existing in Wood's South Division of Green Lake Addition, between North 50th Street and Keystone Place, be KEYSTONE PLACE;
4. THACKERY PLACE, as platted in Harrison Heights Addition and University Hill Tracts Addition from East 42nd Street to East 50th Street, be THACKERAY PLACE;
5. BURNS AVENUE NORTHWEST, from the south line of West 42nd Street to the north line of Fern Place and from the south line of West 43rd Street to the south line of Bright Street, be 9th AVENUE NORTHWEST;
6. THE UNNAMED STREET, as condemned by Ordinance No. 15923 across portions of Block 47, Gilman's Addition, Block 13, Ross Second Addition, across the Northern Pacific Railway Company right of way, and over an unplatted portion of Section 13, Township 25 North, Range 3 East, W.M., from West Nickerson Street at 12th Avenue West to West Ewing Street on the north-easterly side of the railroad right of way, be WEST EWING PLACE;
7. EYRIE PLACE, as platted in Carleton Park Addition, from Westmont Way to West McGraw Street, be named EYRES PLACE to conform to the spelling of the name of the street to the north between West McGraw Street and Montavista Place, named by Ordinance No. 70040, EYRES PLACE;
8. RUFFNER PLACE, extending from 43rd Avenue West to Magnolia Boulevard between Blocks A and B, Magnolia Heights Addition, be RUFFNER STREET.

9. 12th AVENUE WEST and WEST ARMOUR STREET, lying respectively east of Lot 3 and south of Lot 2, Block 3, Maple View Park Addition, being remainders of said streets as originally platted in Prosch's Queen Anne Addition, be WEST NEWELL PLACE;
10. REX STREET, from Aurora Avenue to Dexter Avenue as existing in Westlake Boulevard Addition, be HOWE STREET;
11. DELMAR DRIVE, extended and improved as a street through City Park property from the east line of 11th Avenue North to the intersection of Federal Avenue and Reanoke Street, be DELMAR DRIVE;
12. POST STREET, from Yesler Way to Marion Street and from Madison Street to University Street, be POST AVENUE;
13. VIEW AVENUE, in Dell Point Addition, from East Alder Street north a distance of 200 feet, be 34th AVENUE;
14. WINTHROP STREET, extended east of Rainier Avenue to 30th Avenue South, as a street under Ordinance Nos. 22002 and 22004, and for park purposes under Ordinance Nos. 22526 and 62096, be MOUNT BAKER BOULEVARD;
15. MOUNT BAKER CIRCLE, as existing in Mount Baker Park Addition, from Hanford Street to alley east of 30th Avenue South, and the extension westerly of said Mount Baker Circle to 30th Avenue South, by deed accepted by Ordinance No. 29856, be HANFORD STREET;
16. RENTON AVENUE, from Empire Way to Walden Street in Byron Addition, be RENTON PLACE;
17. The existing park drive or boulevard, commonly known as CHEASTY BOULEVARD, extending northeasterly from a point on Beacon Avenue just north of Alaska Street through Jefferson Park; thence northerly over unplatted property to an intersection with 26th Avenue South at Andover Street; thence north on 26th Avenue South to Winthrop Street, be CHEASTY BOULEVARD;
18. The Alley platted in Blocks 7 and 12, Claremont Addition, and including a portion of Tract B, Claremont Home Tracts, as widened under Ordinance No. 49389 for street and alley purposes, being the alley east of Renton Avenue from Dakota Street to Genesee Street, be LEXINGTON PLACE;
19. LAKESIDE AVENUE SOUTH from Oregon Street to 52nd Avenue South in Maynard's Lake Washington Addition, be 52nd AVENUE SOUTH;
20. 52nd AVENUE SOUTH from Wilson Avenue to Findlay Street, being an old County Road, now platted in Andrew J. Johnson Addition, the Lake Washington Home Addition and the plat showing subdivision in B. W. John's and C. H. Hanford's Five Acre Tracts, filed as Exhibit "A" in King County Superior Court Cause No. 76774, be 52nd TERRACE SOUTH:

21. HUDSON PLACE, from Ferdinand Street to Hudson Street in Lockmore 2nd Addition and from Hudson Street to Dawson Street in Homesteads of F. W. Lampe, be 24th PLACE SOUTH;
22. SHAFFER STREET, as platted in Corgiat Addition from Caroline Place northeasterly a distance of approximately 400 feet, be WARSAW STREET;
23. ITHACA PLACE in Sturtevant's Rainier Beach Lake Park Cottage Tracts between Rainier Avenue and Fletcher Place, and named by Ordinance No. 21496, be ITHACA PLACE, to conform to the proper spelling of the name;
24. WEST MORGAN WAY as platted in Melville-Barth Addition, between Blocks 8 and 9, from West Morgan Street south and southeasterly to second angle point located opposite Lot 18, said Block 9, be 11th PLACE SOUTHWEST;
25. WEST MORGAN WAY as platted in Melville-Barth Addition, south from West Morgan Street, between Blocks 6 and 7; and continuing southeasterly between Blocks 6 and 8 to the alley between Blocks 6 and 9, be 10th AVENUE SOUTHWEST;
26. THE UNNAMED STREET in the plat of Melville-Barth Addition, between Blocks 8 and 9, from the alley at east side of Block 9, to first angle point west of alley, be WEST WARSAW STREET.
27. 33rd AVENUE SOUTHWEST from West Hanford Street to West Stevens Street in Wymore Addition, and from West Stevens Street to West Lander Street in Prospect Tracts, be FAUNTLEROY AVENUE.

(To be used for all Ordinances except Emergency.)

Section 2. This ordinance shall take effect and be in force thirty days from and after its passage and approval, if approved by the Mayor; otherwise it shall take effect at the time it shall become a law under the provisions of the city charter.

Passed by the City Council the 19 day of October, 1953,
and signed by me in open session in authentication of its passage this 19 day of October, 1953.
Frank Lauber
President Pro Tem of the City Council.

Approved by me this 19 day of October, 1953.
David Linn
Acting Mayor.

Filed by me this 19 day of October, 1953.

Attest: Nashomas
City Comptroller and City Clerk.

(SEAL)

Published _____

By M. A. Perine
Deputy Clerk.

OCT 31 1953

THE CITY OF SEATTLE

DEPARTMENT OF PUBLIC WORKS

509 COUNTY-CITY BUILDING

E. G. HENRY, SECRETARY

MAIN 6000 - LOCAL 435

October 7, 1953

Re: Renaming of certain streets

Honorable City Council
City of Seattle

Gentlemen:

The City Engineer at today's meeting of the Board of Public Works submitted for approval the enclosed proposed Council bill providing for the renaming of several streets throughout the City of Seattle.

The changes proposed represent those which were informally agreed upon by the members of the Street Naming Committee several months ago after a study by the Engineering, Building, and Water Departments. There are other changes which have been proposed but no agreement has been reached on these and they, therefore, are not included in this bill.

The Board of Public Works recommended that the bill as enclosed be forwarded to your honorable body for passage. A map indicating the various changes is also attached hereto.

Respectfully yours,

BOARD OF PUBLIC WORKS



E. G. Henry, Secretary

sb

cc: Superintendent of Buildings
Superintendent of Water
City Engineer

Renaming of certain
streets.

October 6, 1953

Honorable Board of Public Works
Seattle, Washington

Gentlemen:


We are submitting herewith for your approval a proposed council bill providing for the renaming of a number of streets throughout the City.

The changes proposed represent those which were informally agreed upon by members of the Street Naming Committee several months ago, after a study by the Engineering, Building and Water Departments.

A number of other changes have been proposed but no agreement has been reached on these and they, therefore, are not included in this ordinance. It is suggested that further study be given to those changes upon which we are not in agreement, and that the bill as prepared, be recommended for passage by the City Council.

A map indicating the various changes is attached hereto.

Yours very truly,


W. E. PARKER
City Engineer

PNR:HK
Encs.

ORDINANCE NO. 82390

AN ORDINANCE providing for the naming, renaming, defining and establishing of certain streets, avenues, ways, places, boulevards, etc., in the City of Seattle.

BE IT ORDAINED BY THE CITY OF SEATTLE AS FOLLOWS:

Section 1. That the following streets, avenues, ways, places, boulevards, etc., be and the same are hereby named, renamed, defined and established as follows:

1. 3RD AVENUE NORTHEAST, as existing from East 85th Street to East 91st Street, be LATONA AVENUE;
2. WEBSTER PLACE, in Pleasant Ridge Division of Green Lake Addition from East 75th Street to East 77th Street, be 17TH AVENUE NORTHEAST;
3. CORLISS AVENUE, as existing in Wood's South Division of Green Lake Addition, between North 50th Street and Keystone Place, be KEYSTONE PLACE;
4. THACKERY PLACE, as platted in Harrison Heights Addition and University Hill Tracts Addition from East 42nd Street to East 50th Street, be THACKERAY PLACE;
5. BURNS AVENUE NORTHWEST, from the south line of West 42nd Street to the north line of Fern Place and from the south line of West 43rd Street to the south line of Bright Street, be 9TH AVENUE NORTHWEST;
6. THE UNNAMED STREET, as condemned by Ordinance No. 15923 across portions of Block 47, Gilman's Addition, Block 13, Ross Second Addition, across the Northern Pacific Railway Company right of way, and over an unplatted portion of Section 13, Township 25 North, Range 3 East, W. M., from West Nickerson Street at 12th Avenue West to West Ewing Street on the northeasterly side of the railroad right of way, be WEST EWING PLACE;
7. EYRIE PLACE, as platted in Carleton Park Addition, from Westmont Way to West McGraw Street, be named EYRES PLACE to conform to the spelling of the name of the street to the north between West McGraw Street and Montavista Place, named by Ordinance No. 70040, EYRES PLACE;
8. RUFFNER PLACE, extending from 43rd Avenue West to Magnolia Boulevard between Blocks A and B, Magnolia Heights Addition, be RUFFNER STREET;
9. 12TH AVENUE WEST and WEST ARMOUR STREET, lying respectively east of Lot 3 and south of Lot 2, Block 3, Maple View Park Addition, being remainders of said streets as originally platted in Prosch's Queen Anne Addition, be WEST NEWELL PLACE.
10. REX STREET, from Aurora Avenue to Dexter Avenue as existing in Westlake Boulevard Addition, be HOWE STREET;
11. DELMAR DRIVE, extended and improved as a street through City Park property from the 9th line of 11th Avenue north to the intersection of Federal Avenue and Roanoke Street, be DELMAR DRIVE;
12. POST STREET, from Yesler Way to Marion Street and from Madison Street to University Street, be POST AVENUE;
13. VIEW AVENUE, in Dell Point Addition, from East Alder Street north a distance of 200 feet, be 34TH AVENUE;
14. WINTHROP STREET, extended east of Rainier Avenue to 30th Avenue South, as a street under Ordinance Nos. 22002 and 22004, and for park purposes under Ordinance Nos. 22526 and 62096, be MOUNT BAKER BOULEVARD;
15. MOUNT BAKER CIRCLE, as existing in Mount Baker Park Addition, from Hanford Street to alley east of 30th Avenue South, and the extension westerly of said Mount Baker Circle to 30th Avenue South, by deed accepted by Ordinance No. 29856, be HANFORD STREET;
16. RENTON AVENUE, from Empire Way to Walden Street in Byron Addition, by RENTON PLACE;
17. The existing park drive or boulevard, commonly known as CHEASTY BOULEVARD, extending northeasterly from a point on Beacon Avenue just north of Alaska Street through Jefferson Park; thence northerly over unplatted property to an intersection with 26th Avenue South at Andover Street; thence north on 26th Avenue South to Winthrop Street, be CHEASTY BOULEVARD;

Affidavit of Publication

STATE OF WASHINGTON, }
COUNTY OF KING } ss.

M. E. Brown, being first duly sworn, on oath deposes and says that he is the business manager and one of the publishers of The Daily Journal of Commerce, a daily newspaper. That said newspaper is a legal newspaper and it is now and has been for more than six months prior to the date of the publication hereinafter referred to, published in the English language continuously as a daily newspaper in Seattle, King County, Washington, and it is now and during all of said time was printed in an office maintained at the aforesaid place of publication of said newspaper. That the said Daily Journal of Commerce was on the 12th day of June, 1941, approved as a legal newspaper by the Superior Court of said King County.

That the annexed is a true copy of.....

ORDINANCE NO. 82390

....., as it was published in the regular issue (and not in supplement form) of said newspaper on the 31st day of OCTOBER 1953, and that said newspaper was regularly distributed to its subscribers during all of said period.

M. E. Brown

Subscribed and sworn to before me this

31st day of OCTOBER 1953

E. Campbell

Notary Public in and for the State of Washington, residing at Seattle. (This form officially sanctioned by Washington State Press Association.) Affidavit Form D.

existing in Mount Baker Park Addition, from Hanford Street to alley east of 30th Avenue South, and the extension westerly of said Mount Baker Circle to 30th Avenue South, by deed accepted by Ordinance No. 29856, be HANFORD STREET;

16. RENTON AVENUE, from Empire Way to Walden Street in Byron Addition, by RENTON PLACE;
17. The existing park drive or boulevard, commonly known as CHEASTY BOULEVARD, extending northeasterly from a point on Beacon Avenue just north of Alaska Street through Jefferson Park; thence northerly over unplatted property to an intersection with 26th Avenue South at Andover Street; thence north on 26th Avenue South to Winthrop Street, be CHEASTY BOULEVARD;
18. The Alley platted in Blocks 7 and 12, Claremont Addition, and including a portion of Tract B, Claremont Home Tracts, as widened under Ordinance No. 49389 for street and alley purposes, being the alley east of Renton Avenue from Dakota Street to Genesee Street, be LEXINGTON PLACE;
19. LAKESIDE AVENUE SOUTH from Oregon Street to 52nd Avenue South in Maynard's Lake Washington Addition, be 52ND AVENUE SOUTH;
20. 52ND AVENUE SOUTH from Wilson Avenue to Findlay Street, being an old County Road, now platted in Andrew J. Johnson Addition, the Lake Washington Home Addition and the plat showing subdivision in B. W. John's and C. H. Hanford's Five Acre Tracts, filed as Exhibit "A" in King County Superior Court Cause No. 76774, be 52ND TERRACE SOUTH;
21. HUDSON PLACE, from Ferdinand Street to Hudson Street in Lockmore 2nd Addition and from Hudson Street to Dawson Street in Homesteads of F. W. Lampe, be 24TH PLACE SOUTH;
22. SHAFFER STREET, as platted in Corgiat Addition from Caroline Place northeasterly, a distance of approximately 400 feet, be WARSAW STREET;
23. ITHACA PLACE in Sturtevant's Rainier Beach Lake Park Cottage Tracts between Rainier Avenue and Fletcher Place, and named by Ordinance No. 21496, be ITHACA PLACE, to conform to the proper spelling of the name;
24. WEST MORGAN WAY as platted in Melville-Barth Addition, between Blocks 8 and 9, from West Morgan Street south and southeasterly to second angle point located opposite Lot 18, said Block 9, be 11TH PLACE SOUTHWEST;
25. WEST MORGAN WAY as platted in Melville-Barth Addition, south from West Morgan Street, between Blocks 6 and 7; and continuing southeasterly between Blocks 6 and 8 to the alley between Blocks 6 and 9, be 10TH AVENUE SOUTHWEST;
26. THE UNNAMED STREET in the plat of Melville-Barth Addition, between Blocks 8 and 9, from the alley at east side of Block 9, to first angle point west of alley, be WEST WARSAW STREET;
27. 33RD AVENUE SOUTHWEST from West Hanford Street to West Stevens Street in Wyomere Addition, and from West Stevens Street to West Lander Street in Prospect Tracts, be FAUNTLEROY AVENUE.

Section 2. This ordinance shall take effect and be in force thirty days from and after its passage and approval, if approved by the Mayor; otherwise it shall take effect at the time it shall become a law under the provisions of the city charter.

Passed by the City Council the 19th day of October, 1953, and signed by me in open session in authentication of its passage this 19th day of October, 1953.

FRANK J. LAUBE,
President pro tem. of the
City Council.

Approved by me this 19th day of
October, 1953.

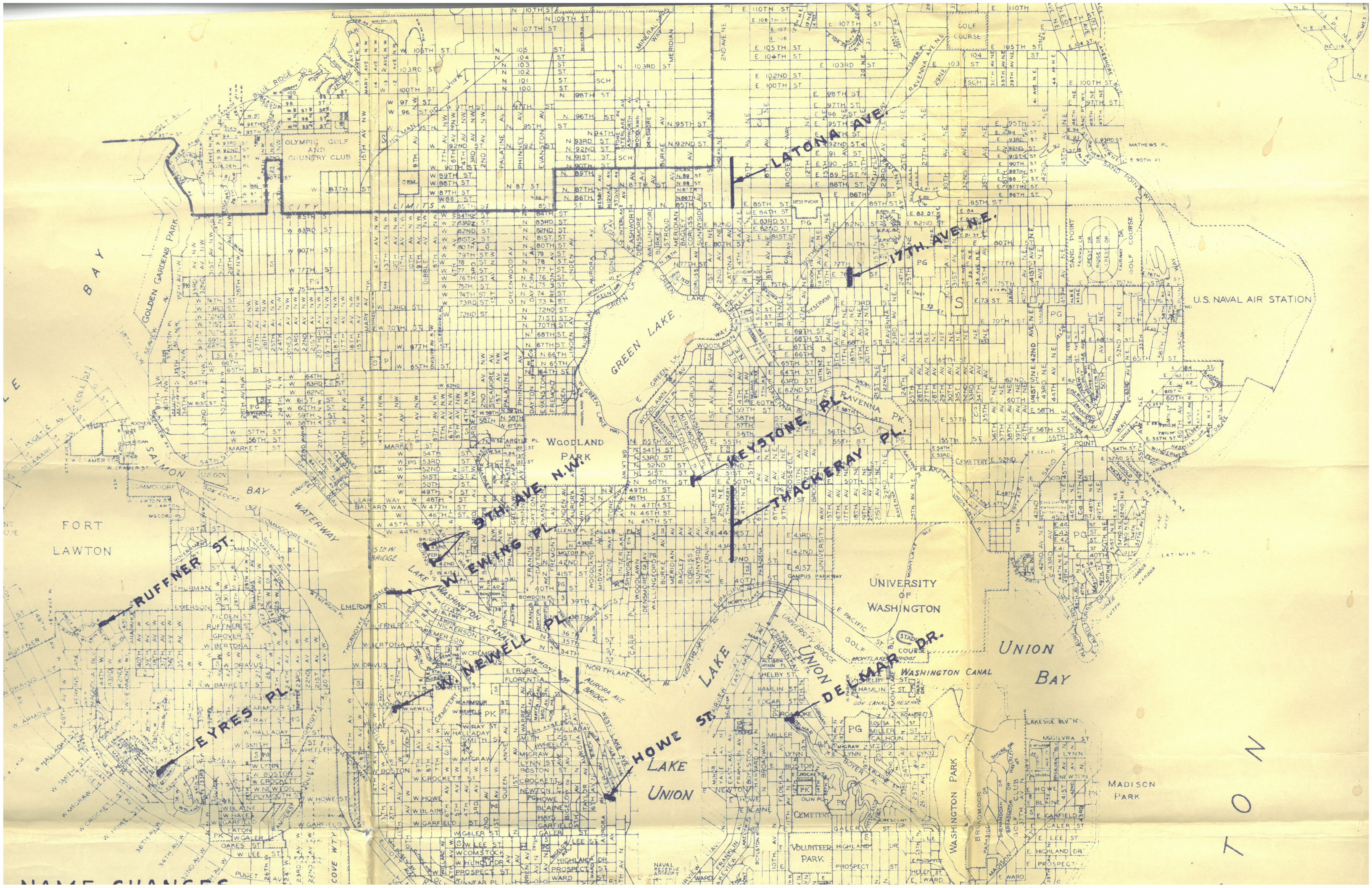
DAVID LEVINE,
Acting Mayor.

Filed by me this 19th day of Octo-
ber, 1953.

Attest: W. C. THOMAS,
City Comptroller and City Clerk.

(Seal) By W. A. PERINE,
Deputy Clerk.

Date of official publication in the
Daily Journal of Commerce, Seattle,
October 31, 1953. (C-2295)



BAY

FORT LAWTON

RUFFNER ST.

EYRES PL.

W. NEWELL PL.

HOWE ST.

UNION BAY

UNIVERSITY OF WASHINGTON

UNION BAY

MADISON PARK

T O N

OLYMPIC AND COUNTRY CLUB

WOODLAND PARK

GREEN LAKE

RAVENNA

U.S. NAVAL AIR STATION

WASHINGTON PARK

GOLF COURSE

SAND POINT GOLF COURSE

VOLUNTEER PARK

UNION BRIDGE

STADIUM DR.

WASHINGTON CANAL

WASHINGTON PARK

WASHINGTON PARK

WASHINGTON PARK

WASHINGTON PARK

WASHINGTON PARK

WASHINGTON PARK

WASHINGTON PARK

WASHINGTON PARK

WASHINGTON PARK

WASHINGTON PARK

WASHINGTON PARK


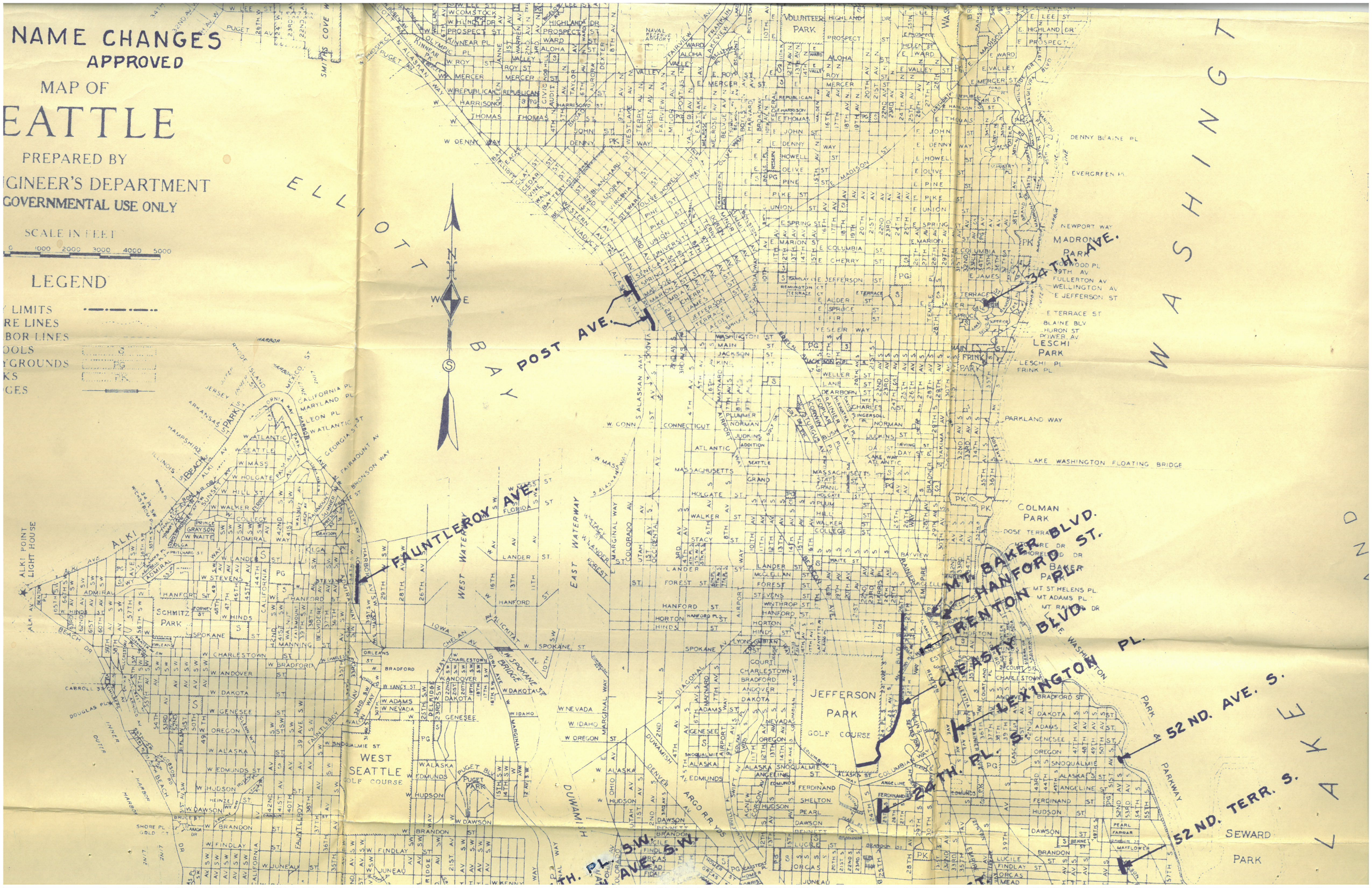
NAME CHANGES APPROVED MAP OF SEATTLE

PREPARED BY
ENGINEER'S DEPARTMENT
GOVERNMENTAL USE ONLY

SCALE IN FEET
0 1000 2000 3000 4000 5000

LEGEND

- LIMITS
- RE LINES
- BOR LINES
- TOOLS
- Y GROUNDS
- KS
- GES



W A S H I N G T

L A K E W

52 ND. AVE. S.
52 ND. TERR. S.

TH. PL. SW
AVE. SW

MT. BAKER BLVD.
HANFORD ST.
RENTON
CHEASTA BLVD.
LEXINGTON PL.

