



# SEATTLE CITY COUNCIL

## Legislative Summary

CB 119610

Record No.: CB 119610

Type: Ordinance (Ord)

Status: Passed

Version: 1

Ord. no: Ord 125925

In Control: City Clerk

File Created: 06/26/2019

Final Action: 09/20/2019

**Title:** AN ORDINANCE vacating a portion of Armory Way as condemned by Ordinance 67125, lying between Western Avenue and Elliott Avenue and vacated Pine Street and Virginia Street, adjacent to the PC-1 North Site within the Pike Place Market Historical District, on the petition of the Pike Place Market Preservation and Development Authority (Clerk File 313716).

Date

Notes:

Filed with City Clerk:

Mayor's Signature:

Sponsors: O'Brien

Vetoed by Mayor:

Veto Overridden:

Veto Sustained:

Attachments: Att A - Property Use and Development Agreement

Drafter: amy.gray@seattle.gov

Filing Requirements/Dept Action:

### History of Legislative File

Legal Notice Published:

Yes

No

Ver- sion:	Acting Body:	Date:	Action:	Sent To:	Due Date:	Return Date:	Result:
1	Mayor	08/06/2019	Mayor's leg transmitted to Council	City Clerk			
1	City Clerk	08/06/2019	sent for review	Council President's Office			
<b>Action Text:</b> The Council Bill (CB) was sent for review. to the Council President's Office							
1	Council President's Office	08/08/2019	sent for review	Sustainability and Transportation Committee			
<b>Action Text:</b> The Council Bill (CB) was sent for review. to the Sustainability and Transportation Committee							
1	City Council	08/12/2019	referred	Sustainability and Transportation Committee			

Legislative Summary Continued (CB 119610)

---

- |   |   |   |                                    |            |
|---|---|---|------------------------------------|------------|
| 1 | Sustainability and<br>Transportation<br>Committee | 09/06/2019  | pass                               | Pass       |
|   | <b>Action Text:</b>                               | The Committee recommends that City Council pass the Council Bill (CB).  |                                    |            |
|   |   | In Favor: 2 Chair O'Brien, Member Sawant  |                                    |            |
|   |   | Opposed: 0  |                                    |            |
|   |   |   |                                    |            |
| 1 | City Council                                      | 09/16/2019  | passed                             | Pass       |
|   | <b>Action Text:</b>                               | The Council Bill (CB) was passed by the following vote, and the President signed the Bill:  |                                    |            |
|   |   | In Favor: 8 Councilmember Bagshaw, Councilmember González , Council<br>President Harrell, Councilmember Herbold, Councilmember Juarez,<br>Councilmember Mosqueda, Councilmember O'Brien, Councilmember<br>Pacheco |                                    |            |
|   |   | Opposed: 0  |                                    |            |
|   |   | Absent(NV): 1 Councilmember Sawant  |                                    |            |
|   |   |   |                                    |            |
| 1 | City Clerk  | 09/18/2019  | submitted for<br>Mayor's signature | Mayor      |
|   |   |   |                                    |            |
| 1 | Mayor   | 09/20/2019  | Signed                             |            |
|   | <b>Action Text:</b>                               | The Council Bill (CB) was Signed.   |                                    |            |
|   |   |   |                                    |            |
| 1 | Mayor   | 09/20/2019  | returned                           | City Clerk |
|   | <b>Action Text:</b>                               | The Council Bill (CB) was returned. to the City Clerk   |                                    |            |
|   |   |   |                                    |            |
| 1 | City Clerk  | 09/20/2019  | attested by City Clerk             |            |
|   | <b>Action Text:</b>                               | The Ordinance (Ord) was attested by City Clerk.   |                                    |            |
-

**CITY OF SEATTLE**

**ORDINANCE** 125925

**COUNCIL BILL** 119610

AN ORDINANCE vacating a portion of Armory Way as condemned by Ordinance 67125, lying between Western Avenue and Elliott Avenue and vacated Pine Street and Virginia Street, adjacent to the PC-1 North Site within the Pike Place Market Historical District, on the petition of the Pike Place Market Preservation and Development Authority (Clerk File 313716).

WHEREAS, the Pike Place Market Preservation and Development Authority (“Petitioner”) filed a petition under Clerk File 313716 to vacate a portion of Armory Way; and

WHEREAS, after an August 12, 2014 public hearing on the petition, the City Council (“City Council”) conditionally granted the petition on September 2, 2014; and

WHEREAS, a Property Use and Development Agreement recorded on September 14, 2018, with the King County Recorder’s Office under Recording No. 20180914000075 commits the Petitioner and their successors to maintain ongoing public benefit obligations required by the vacation; and

WHEREAS, the City Council’s support of the Pike Place Market Waterfront Entrance Project (“Project”) at the PC-1 North Site as established in Resolution 31399 and Ordinance 124122 and other agreements outlined obligations of the parties including executing a Memorandum of Understanding (“MOU”) concerning redevelopment of the PC-1 North Site; and

WHEREAS, the MOU authorizes distributing bond funds and conveying real property for developing a mixed-use project with public parking, low-income housing, public open space, retail and commercial space; and

1 WHEREAS, because the MOA and other agreements describe development-related obligations  
2 and did not require paying a vacation fee, the City Council waives the vacation fee  
3 required by Section 15.62.090 of the Seattle Municipal Code; and

4 WHEREAS, the Petitioner has met all conditions imposed by the City Council in connection  
5 with the vacation petition; and

6 WHEREAS, vacating this portion of Armory Way is in the best interests of the public; NOW,

7 THEREFORE,

8 **BE IT ORDAINED BY THE CITY OF SEATTLE AS FOLLOWS:**

9 Section 1. A portion of Armory Way as described below is vacated:

10 That portion of Armory Way (as condemned by Ordinance 67125) beginning at  
11 the intersection of vacated Stewart Street and the northeasterly margin of said  
12 Armory Way;  
13 Thence South 30°38'30" East along said northeasterly margin, a distance of 40.24  
14 feet;  
15 Thence continuing along said margin South 59°24'35" West, a distance of 2.58  
16 feet;  
17 Thence leaving said margin, North 30°38'06" West, a distance of 104.84 feet;  
18 Thence North 42°22'55" West, a distance of 200.47 feet to a point on the  
19 northeasterly margin of said Armory Way;  
20 Thence South 47°42'09" East, along said northeasterly margin, a distance of  
21 62.88 feet to a curve concave to the southwest, having a radius of 566.05 feet and  
22 a central angle of 17°04'41";  
23 Thence along said curve, a distance of 168.72 feet;  
24 Thence South 30°38'30" East, a distance of 34.52 feet to the point of beginning.

25  
26 Section 2. The Property Use and Development Agreement, recorded on September 14,  
27 2018, with the King County Recorder's Office under Recording Number 20180914000075,  
28 attached as Attachment A to this ordinance, is accepted.

29 Section 3. The Easement Agreement between Seattle City Light and Pike Place Market  
30 Preservation and Development Authority, recorded on July 31, 2018, with the King County

1 Recorder's Office under Recording No. 20180731000959 as required by the vacation conditions  
2 is accepted in the Ordinance introduced as Council Bill 119534.

3 Section 4. The vacation fee required by Section 15.62.090 of the Seattle Municipal Code  
4 is waived.


1 Section 5. This ordinance shall take effect and be in force 30 days after its approval by  
2 the Mayor, but if not approved and returned by the Mayor within ten days after presentation, it  
3 shall take effect as provided by Seattle Municipal Code Section 1.04.020.

4 Passed by the City Council the 16<sup>th</sup> day of September, 2019,  
5 and signed by me in open session in authentication of its passage this 16<sup>th</sup> day of  
6 September, 2019.


7 

8 President \_\_\_\_\_ of the City Council

9 Approved by me this 20<sup>th</sup> day of September, 2019.

10   
11 Jenny A. Durkan, Mayor

12 Filed by me this 20<sup>th</sup> day of September, 2019.

13   
14 for Monica Martinez Simmons, City Clerk

15 (Seal)



16  
17  
18  
19  
20  
21 Attachments:  
22 Attachment A – Property Use and Development Agreement

When Recorded, Return to:  
**HILLIS CLARK MARTIN & PETERSON P.S.**  
Attn: Holly D. Golden  
999 Third Avenue, Suite 4600  
Seattle, WA 98104

**PROPERTY USE AND DEVELOPMENT AGREEMENT**

<b>Grantor:</b>	Pike Place Market Preservation and Development Authority
<b>Grantee:</b>	City of Seattle
<b>Legal Description (Official on Exhibit A and Exhibit B):</b>	DENNYS AA 6TH ADD PORTIONS OF LOTS 5 THRU 12 & PORTIONS OF ADJACENT VACATED ALLEY & VACATED STREETS  THAT PORTION OF ARMORY WAY (AS CONDEMNED BY ORDINANCE NO. 67125) RIGHT OF WAY, LYING WITHIN THE SE QUARTER OF SECTION 31, TOWNSHIP 25 N, RANGE 4 E, W.M.
<b>Assessor's Tax Parcel ID #:</b>	5160900000
<b>Reference Nos. of Documents Released or Assigned:</b>	N/A

This PROPERTY USE AND DEVELOPMENT AGREEMENT (the "Agreement") is executed this \_\_\_\_\_ day of \_\_\_\_\_, 2018, in favor of the CITY OF SEATTLE (the "City"), a Washington municipal corporation, by PIKE PLACE MARKET PRESERVATION AND DEVELOPMENT AUTHORITY (the "Owner"), a City of Seattle Public Development Authority.

**RECITALS**

**A. WHEREAS,** Owner is vested in fee simple title and has a substantial beneficial interest in certain real property, which is legally described in EXHIBIT A (the "Property"); and

**B. WHEREAS,** Owner applied for and received approval of a Master Use Permit (Project No. 3015514) to develop the Property with the Pike Place Market Waterfront Entrance and has redeveloped the property in accordance with approvals (the "Development"); and

C. **WHEREAS**, in connection with the Development, a petition was filed under City of Seattle Clerk's File No 313716 pursuant to Chapter 35.79 of the Revised Code of Washington and Seattle Municipal Code Chapter 15.62, by the Owner to vacate a portion of Armory Way as legally described in EXHIBIT B; and

D. **WHEREAS**, the Transportation Committee of the Seattle City Council held a public hearing on the street vacation petition and recommended approval of the street vacation petition, subject to conditions; and

E. **WHEREAS**, the Seattle City Council granted preliminary approval of the street vacation petition, subject to conditions, on September 2, 2014, in City of Seattle Clerk's File No. 313716 ("Council Vacation Decision"), including the public benefit improvements listed in Section 1; and

F. **WHEREAS**, execution of a Property Use and Development Agreement is desired to ensure compliance with any conditions of vacation approval that will not be fully satisfied prior to passage of the ordinance vacating the above-referenced right-of-way; and

G. **WHEREAS**, the Owner now seeks final vacation of the portion of right-of-way as described in EXHIBIT B;

**NOW, THEREFORE**, the Owner agrees that if the ordinance vacating the above-referenced right-of-way is passed by the Seattle City Council and approved by the Mayor, then the Owner shall operate and maintain the Development in accordance with this Agreement:

## AGREEMENT

**Section 1. Public Benefit Improvements.** Addressed below are those on-site and off-site public benefit improvements of the vacation approval that require ongoing maintenance during the operation of the Development, which shall be collectively referred to as the "Public Benefit Improvements" and which are depicted on EXHIBIT C.

A. Public Plaza

- i. Approximately 35,500 sf of public terraces and walkways located between Western Avenue and the western portion of the Development (see EXHIBIT C), including 110 lineal feet of built in seating elements.

B. Future Link to the Waterfront

- i. The project has been designed to allow a future pedestrian walkway connection to the improved waterfront. The connection is located on the southwestern portion of the Development. The future pedestrian walkway will be designed to fit with this connection; no further action is required by the Owner.

C. Art



- i. Western Tapestry by John Fleming: aluminum strips approximately 325 by 20 feet suspended in front of the Western Avenue wall.
- ii. Mosaic Tile Walls by Clare Donna: three walls at the central stairs have been designated for mosaic tile design and installation. The approximate size of the three mosaic tile walls are 90, 135, and 55 square feet.
- iii. Billie the Pig by Virginia Gerber: bronze pig sculpture located along Western Avenue with a bronze hoof print path containing approximately 500 hoof prints located throughout the Development within the property lines, with the exact location determined by the Owner.

**Section 2: Maintenance.** The Owner shall maintain all the Public Benefit Improvements in good repair for the life of the Development.

**Section 3: Public Access.** Public access shall be allowed 12 hours every day of the year to the following onsite Public Benefit Improvements such that the public can pass through or use the amenity regardless of whether such use by the public is associated with the Development: Public Plaza (as described in Section 1.A), as depicted on EXHIBIT D. The Owner may adopt reasonable rules and regulations regarding use of and access to the Public Benefit Improvements as are necessary to ensure the security of the users of the Public Benefit Improvements and the Development. The rules and regulations may not be inconsistent with the terms of this Agreement. A summary of the rules and regulations may be posted in visible locations in the Development.

**Section 4. Closures.** The Owner shall have the right to temporarily close or modify the Public Benefit Improvements for: construction; maintenance and repair; temporary use for private functions directly related to the Development or the Owner; the maintenance of safety or security for the Development or persons using the Development; or other circumstances beyond the Owner's control.

**Section 5. Binding Effect.** An executed copy of this Agreement shall be recorded in the records of King County and the covenants hereof shall be deemed to attach to and run with the Property. The Owner agrees that terms of this Agreement shall be binding on and benefit the Owner during the term of its ownership and subsequent to its ownership this Agreement shall be binding on and benefit its successors, heirs, and assigns.

**Section 6. Modification.** This Agreement may be amended or modified by mutual agreement between the City and Owner, according to the following procedure. Minor changes to this Agreement may be approved by SDOT, if the approved change is consistent with the purpose and intent of the conditions in the Council Vacation Decision. Any major changes to this Agreement, as reasonably determined by SDOT, shall require approval by the City Council by resolution or ordinance. SDOT shall provide the Owner with notice and the opportunity to comment on whether a change is considered minor or major, prior to SDOT making that determination.

**Section 7. Enforcement.** This Agreement is made for the benefit of the City and the public. The City may institute and prosecute any proceeding in law or in equity to enforce this Agreement.

**Section 8. Insurance.** Upon the effective date of the vacation ordinance, the Owner shall provide and thereafter maintain in full force and effect, commercial general liability insurance providing for a limit of not less than \$1,000,000 per occurrence for damages arising out of bodily injuries or death. The insurance policies obtained shall be issued by companies authorized to conduct business in Washington State and shall name the City as an additional insured. Owner shall provide evidence of insurance to the City Risk Manager at the City's reasonable request.

**Section 9. Indemnity.** Owner covenants and agrees to defend, indemnify, and hold harmless the City of Seattle, its officials, officers, employees, and agents from all liabilities, claims, causes of action, judgments, or expenses, including reasonable attorney fees and necessary litigation expenses, resulting from any actual or alleged bodily injury (including death) or actual or alleged damage to property arising out of or in connection with the use or occupation of the Public Benefit Improvements during the term of its ownership. Upon any transfer of ownership, this obligation will be binding on the Owner's successors and assigns. The indemnification obligations under this Agreement do not apply to any liabilities, claims, causes of action, judgments or expenses resulting from bodily injury or property damage caused by the negligence or intentional acts of the public or the City, or its officers, employees, elected officials, agents or subcontractors.

**Section 10. Reservation.** The Owner reserves the right to use the Public Benefit Improvements for any purpose that does not materially interfere with the public's use of the Public Benefit Improvements, including but not limited to the right to use the Public Benefit Improvements as described in Sections 1 and 3 of this Agreement and the right to grant easements within the Development, provided the easements do not unreasonably interfere with the public's use of the Public Benefit Improvements.

**Section 11. No Dedication.** Notwithstanding the covenants contained in this Agreement, nothing in this Agreement shall constitute a public dedication of any portion of the Property, Development, or Public Benefit Improvements.

**Section 12. Severability.** It is expressly agreed that in the event any covenant or condition or restriction in this instrument or any portion thereof is invalid or void, such invalidity or voidness shall in no way affect any other covenant, condition, or restriction.

SIGNED this 13 day of September, 2018.

Pike Place Market  
Preservation and Development Authority  
a Seattle Preservation and Development Authority

By: Mary Bacarella  
Its: Executive Director

STATE OF WASHINGTON

COUNTY OF KING

}  
ss.

On this day personally appeared before me Mary Bacarella, to me known to be the Executive Director, of Pike Place Market Preservation and Development Authority, a Seattle Preservation and Development Authority that executed the foregoing instrument, and acknowledged such instrument to be the free and voluntary act and deed of such limited liability company, for the uses and purposes therein mentioned, and on oath stated that he was duly authorized to execute such instrument.


GIVEN UNDER MY HAND AND OFFICIAL SEAL this 13 day of September, 2018.

Jessica Carlson

Printed Name Jessica Carlson

NOTARY PUBLIC in and for the State of Washington, residing at Seattle, WA.

My Commission Expires 4/14/2019



## Exhibit A

### Legal Description of Pike Place Market Waterfront Entrance Property

DENNYS AA 6TH ADD LOTS 2,3,6 & 7 & NELY 20 FT OF LOTS 1,4,5 & 8 BLK 35 TGW  
VACATED ALLEY ADJOINING SD LOTS & TGW VACATED PORTION OF LENORA ST  
ADJOINING SD LOT 2 & SD PORTION LOT 1 TGW PCL 1 CITY OF SEATTLE SHORT  
SUBD NO 79-105 REC NO 8004110329 BEING PORTION BLKS 35 & 36 A.A. DENNY'S  
6TH ADD & VACATED STREET & ALLEY

**Exhibit B**

**Legal Description of Portion of Right of Way to be Vacated (CF 313716)**

**THAT PORTION OF ARMORY WAY (AS CONDEMNED BY ORDINANCE NO. 67125) RIGHT OF WAY, LYING WITHIN THE SOUTHEAST QUARTER OF SECTION 31, TOWNSHIP 25 NORTH, RANGE 4 EAST, W.M., MORE PARTICULARLY DESCRIBED AS FOLLOWS:**

**BEGINNING AT THE INTERSECTION OF VACATED STEWART STREET AND THE NORTHEASTERLY MARGIN OF SAID ARMORY WAY;**

**THENCE SOUTH 30°38'30" EAST ALONG SAID NORTHEASTERLY MARGIN, A DISTANCE OF 40.24 FEET;**

**THENCE CONTINUING ALONG SAID MARGIN SOUTH 59°24'35" WEST, A DISTANCE OF 2.58 FEET;**

**THENCE LEAVING SAID MARGIN, NORTH 30°38'06" WEST, A DISTANCE OF 104.84 FEET;**

**THENCE NORTH 42°22'55" WEST, A DISTANCE OF 200.47 FEET TO A POINT ON THE NORTHEASTERLY MARGIN OF SAID ARMORY WAY;**

**THENCE SOUTH 47°42'09" EAST, ALONG SAID NORTHEASTERLY MARGIN, A DISTANCE OF 62.88 FEET TO A CURVE CONCAVE TO THE SOUTHWEST, HAVING A RADIUS OF 566.05 FEET AND A CENTRAL ANGLE OF 17°04'41";**

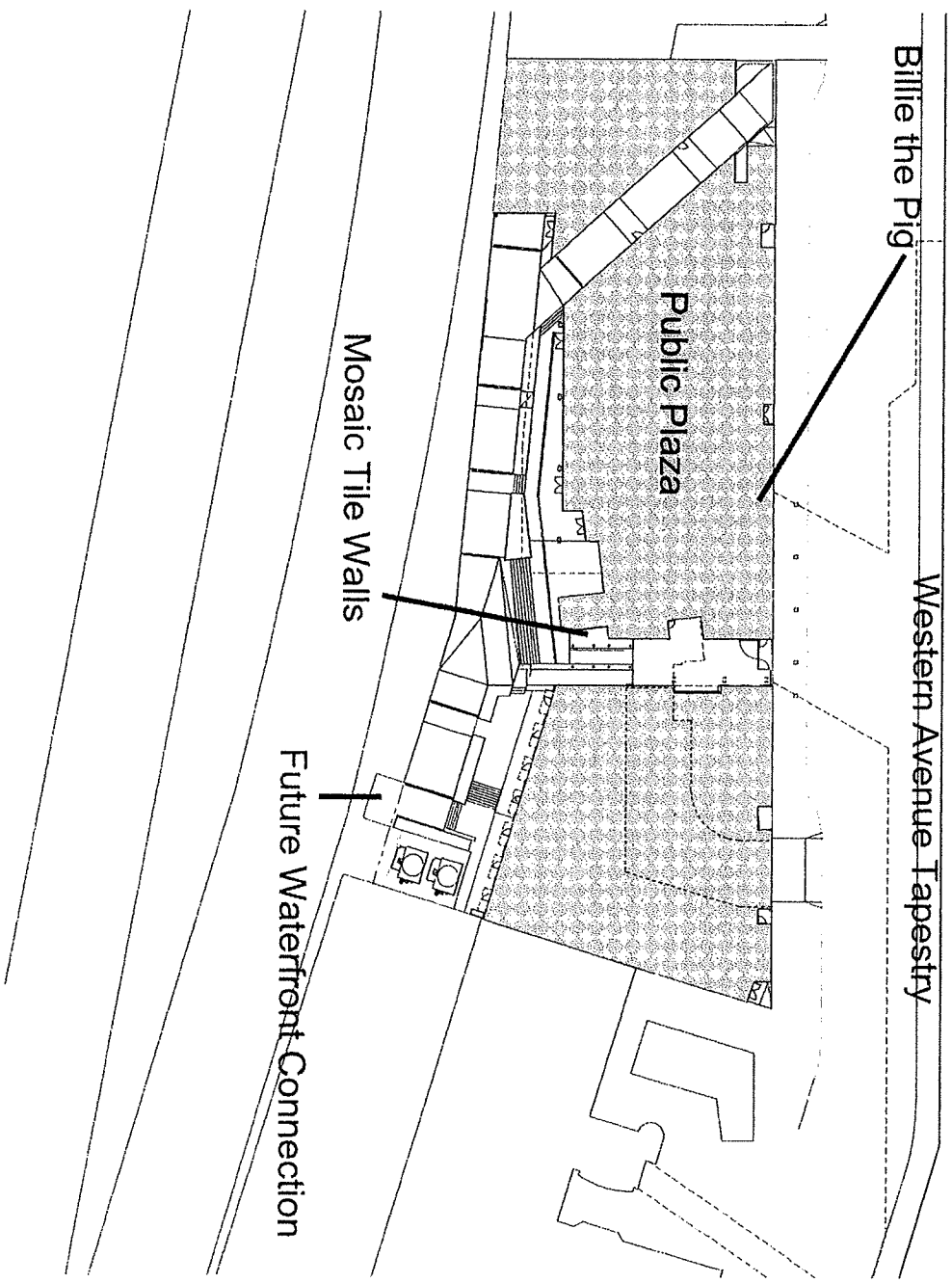
**THENCE ALONG SAID CURVE, A DISTANCE OF 168.72 FEET;**

**THENCE SOUTH 30°38'30" EAST, A DISTANCE OF 34.52 FEET TO THE POINT OF BEGINNING.**

**CONTAINING 1,358 SQUARE FEET OR 0.0312 ACRES, MORE OR LESS.**

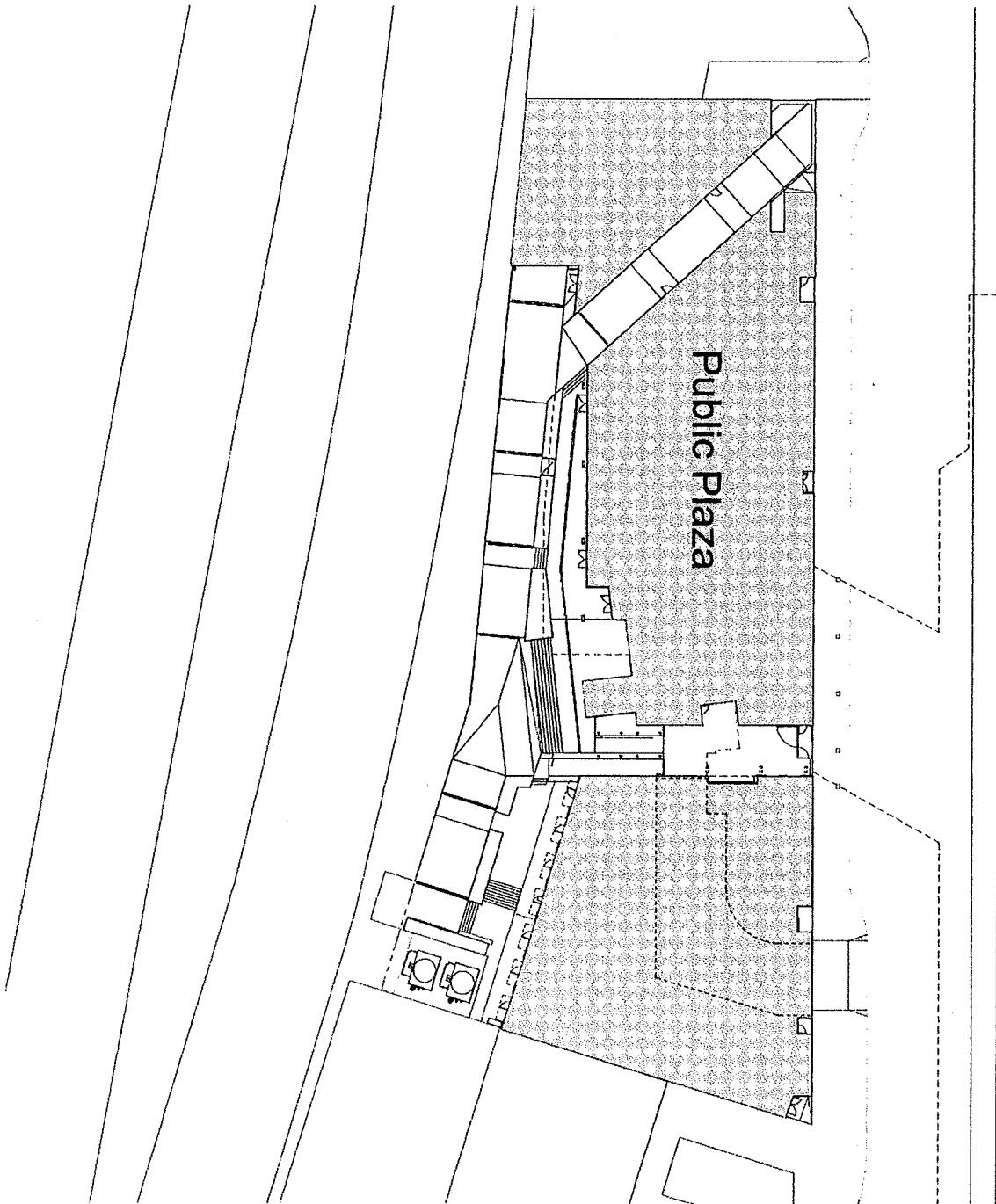
### Exhibit C

### Public Benefit Improvements



### Exhibit D

### On-site Public Benefit Improvements Available for Public Access



---

**STATE OF WASHINGTON -- KING COUNTY**

--SS.

---

378565

No. 125922,23,24,,25,26,27,28

CITY OF SEATTLE,CLERKS OFFICE

**Affidavit of Publication**

The undersigned, on oath states that he is an authorized representative of The Daily Journal of Commerce, a daily newspaper, which newspaper is a legal newspaper of general circulation and it is now and has been for more than six months prior to the date of publication hereinafter referred to, published in the English language continuously as a daily newspaper in Seattle, King County, Washington, and it is now and during all of said time was printed in an office maintained at the aforesaid place of publication of this newspaper. The Daily Journal of Commerce was on the 12<sup>th</sup> day of June, 1941, approved as a legal newspaper by the Superior Court of King County.

The notice in the exact form annexed, was published in regular issues of The Daily Journal of Commerce, which was regularly distributed to its subscribers during the below stated period. The annexed notice, a

CT:TITLE ONLY ORDINANCES


was published on

10/14/19


The amount of the fee charged for the foregoing publication is the sum of \$155.25.



Affidavit of Publication

  
\_\_\_\_\_  
Subscribed and sworn to before me on

10/14/2019

  
\_\_\_\_\_  
Notary public for the State of Washington,  
residing in Seattle



# State of Washington, King County

## City of Seattle Title Only Ordinances

amending Sections 3.15.000 and 6.208.020  
of the SMC.

Date of publication in the Seattle Daily  
Journal of Commerce, October 14, 2019.  
10/14(378565)

The full text of the following legislation, passed by the City Council on September 16, 2019, and published below by title only, will be mailed upon request, or can be accessed at <http://seattle.legistar.com>. For information on upcoming meetings of the Seattle City Council, please visit <http://www.seattle.gov/council/calendar>.

Ordinance 125922

Council Bill 119643

AN ORDINANCE relating to real property located at Mercer Street and Second Avenue North; authorizing the Director of Housing to grant a lease of the real property to Plymouth Housing Group or its affiliate or designee; and authorizing related agreements and actions to support the development of affordable housing and ground floor cultural uses at the Mercer Street and Second Avenue North property.

Ordinance 125923

Council Bill 119557

AN ORDINANCE relating to employment in Seattle; requiring certain employers to take certain actions to prevent, protect, and respond to violent or harassing conduct by guests; adding a new Chapter 14.26 to the Seattle Municipal Code (SMC); and amending Sections 3.15.000 and 6.208.020 of the SMC.

Ordinance 125924

Council Bill 119561

AN ORDINANCE vacating the alley in Block 1, Witt's Addition, on the petition of 2026 Madison Corner, LLC and LMC 2026 Madison Holdings, LLC (Clerk File 306083).

Ordinance 125925

Council Bill 119610

AN ORDINANCE vacating a portion of Armory Way as condemned by Ordinance 67125, lying between Western Avenue and Elliott Avenue and vacated Pine Street and Virginia Street, adjacent to the PC-1 North Site within the Pike Place Market Historical District, on the petition of the Pike Place Market Preservation and Development Authority (Clerk File 313716).

Ordinance 125926

Council Bill 119604

AN ORDINANCE relating to the Green New Deal for Seattle; establishing the Green New Deal Oversight Board; providing compensation for those who incur a financial hardship by their participation on the Board; requesting that the Office of Sustainability and Environment create an interdepartmental team to advance the Green New Deal for Seattle; amending Section 3.14.970 of the Seattle Municipal Code; and adding a new Section 3.14.979 to the Seattle Municipal Code.

Ordinance 125927

Council Bill 119597

AN ORDINANCE relating to land use and zoning; amending Sections 23.41.012, 23.48.220, 23.48.225, and 23.48.245 of the Seattle Municipal Code, to revise existing regulatory incentives to preserve open space and allow departures from tower separation requirements when the project includes a Landmark that is subject to Landmark controls and incentives adopted by the City Council.

Ordinance 125928

Council Bill 119554

AN ORDINANCE relating to employment in Seattle; requiring certain employers to limit room cleaning workloads for certain employees; adding a new Chapter 14.27 to the Seattle Municipal Code (SMC); and