



SEATTLE CITY COUNCIL

Legislative Summary

CB 119415

Record No.: CB 119415

Type: Ordinance (Ord)

Status: Passed

Version: 1

Ord. no: Ord 125753

In Control: City Clerk

File Created: 08/28/2018

Final Action: 01/11/2019

Title: AN ORDINANCE relating to City streets; changing the name of the portion of NW 113th Street between 1st Avenue NW and 2nd Avenue NW to NW 112th Place; naming the alley in Blocks 52, 53, and 54, D. S. Maynard's Plat of Seattle, as Canton Alley S; naming the alley in Blocks 48, 49, 50, and 51, D. S. Maynard's Plat of Seattle, as Maynard Alley S; and superseding Ordinance 102981 to the extent inconsistent.

Date

Notes:

Filed with City Clerk:

Mayor's Signature:

Sponsors: O'Brien

Vetoed by Mayor:

Veto Overridden:

Veto Sustained:

Attachments:

Drafter: Bill.LaBorde@seattle.gov

Filing Requirements/Dept Action:

History of Legislative File

Legal Notice Published:

Yes

No

Ver- sion:	Acting Body:	Date:	Action:	Sent To:	Due Date:	Return Date:	Result:
1	Mayor	09/25/2018	Mayor's leg transmitted to Council	City Clerk			
1	City Clerk	09/25/2018	sent for review	Council President's Office			
1	Council President's Office	10/17/2018	sent for review	Sustainability and Transportation Committee			
	Action Text: The Council Bill (CB) was sent for review. to the Sustainability and Transportation Committee						
	Notes:						
1	City Council	12/03/2018	referred	Sustainability and Transportation Committee			

Legislative Summary Continued (CB 119415)

1 Sustainability and Transportation Committee 12/18/2018 pass Pass

Action Text: The Committee recommends that City Council pass the Council Bill (CB).

Notes:

In Favor: 2 Chair O'Brien, Vice Chair Johnson
Opposed: 0

1 City Council 01/07/2019 passed Pass

Action Text: The Council Bill (CB) was passed by the following vote, and the President signed the Bill:

Notes:

In Favor: 5 Councilmember Bagshaw, Council President Harrell, Councilmember Johnson, Councilmember Juarez, Councilmember O'Brien
Opposed: 0

1 City Clerk 01/11/2019 submitted for Mayor
Mayor's signature
1 Mayor 01/11/2019 Signed
1 Mayor 01/11/2019 returned City Clerk
1 City Clerk 01/11/2019 attested by City Clerk

Action Text: The Ordinance (Ord) was attested by City Clerk.

Notes:

CITY OF SEATTLE

ORDINANCE 125753

COUNCIL BILL 119415

AN ORDINANCE relating to City streets; changing the name of the portion of NW 113th Street between 1st Avenue NW and 2nd Avenue NW to NW 112th Place; naming the alley in Blocks 52, 53, and 54, D. S. Maynard's Plat of Seattle, as Canton Alley S; naming the alley in Blocks 48, 49, 50, and 51, D. S. Maynard's Plat of Seattle, as Maynard Alley S; and superseding Ordinance 102981 to the extent inconsistent.

WHEREAS, the Seattle Police Department and the Seattle Fire Department agree that renaming the street portion and naming the alleys in this ordinance would improve way finding and reduce response time for emergency vehicles; and

WHEREAS, City departments and utilities have reviewed the proposal and agree that no significant, negative impacts would result from this proposal; NOW, THEREFORE,

BE IT ORDAINED BY THE CITY OF SEATTLE AS FOLLOWS:

Section 1. The name of the portion of NW 113th Street between 1st Avenue NW and 2nd Avenue NW, located between Block 4 and Block 7, View Lands Addition, as recorded in Volume 19 of Plats, page 86, is changed to NW 112th Place, superseding any prior ordinances to the extent inconsistent.

Section 2. The alley located in Blocks 52, 53, and 54, D. S. Maynard's Plat of Seattle as recorded in Volume 1 of Plats, page 23, is named Canton Alley S, superseding any prior ordinances to the extent inconsistent.

Section 3. The alley located in Blocks 48, 49, 50, and 51, D. S. Maynard's Plat of Seattle as recorded in Volume 1 of Plats, page 23, is named Maynard Alley S, superseding any prior ordinances to the extent inconsistent.


1 Section 4. This ordinance shall take effect and be in force 30 days after its approval by
2 the Mayor, but if not approved and returned by the Mayor within ten days after presentation, it
3 shall take effect as provided by Seattle Municipal Code Section 1.04.020.

4 Passed by the City Council the 7th day of January, 2019,
5 and signed by me in open session in authentication of its passage this 7th day of
6 January, 2019.

7 


8 President _____ of the City Council

9 Approved by me this 11th day of January, 2019.

10 

11 Jenny A. Durkan, Mayor

12 Filed by me this 11th day of January, 2019.

13 
14 for Monica Martinez Simmons, City Clerk

15 (Seal)

SUMMARY and FISCAL NOTE*

Department:	Dept. Contact/Phone:	CBO Contact/Phone:
Department of Transportation	Erin Harris / 206-684-7669	Lisa Gaccione / 206-684-5339

** Note that the Summary and Fiscal Note describes the version of the bill or resolution as introduced; final legislation including amendments may not be fully described.*

1. BILL SUMMARY

1. **Legislation Title:** AN ORDINANCE relating to City streets; changing the name of the portion of NW 113th Street between 1st Avenue NW and 2nd Avenue NW to NW 112th Place; naming the alley in Blocks 52, 53, and 54, D. S. Maynard’s Plat of Seattle, as Canton Alley S; naming the alley in Blocks 48, 49, 50, and 51, D. S. Maynard’s Plat of Seattle, as Maynard Alley S; and superseding Ordinance 102981 to the extent inconsistent.

2. **Summary and background of the Legislation:**

- a. **Name change of NW 113th Street between 1st Avenue NW and 2nd Avenue NW to NW 112th Place:** Addresses on 1st Ave NW between NW 113th St and NW 115th St are inconsistent with the street grid. After the old street name sign was replaced, a resident became aware of the street grid inconsistency and requested that the street name for this segment be changed. Research shows that this very short segment was legally named NW 113th St by platting action. This recommendation does not cause any addresses to be changed, and the proposed street name is within the street grid. This recommendation also does not confute addresses on 2nd Ave NW. Attachment A - NW 113th Street
- b. **Naming the alley in Blocks 52, 53, and 54, D. S. Maynard’s Plat of Seattle, as Canton Alley S:** The currently unnamed segment of this alley between S King St and S Weller St has been historically recognized and signed as “Canton Alley,” but we can find no evidence of it being legally named. The addresses impacted were harvested from KCe911 and SPD, whose history shows 152 emergency responses logged from these locations. The extensive use of these addresses generates the need to legally name these alley segments, and thereby legally recognize these addresses.

The recommendation to legally name the alley from S King St to S Dearborn St is to enhance connectivity within the neighborhood. Legally recognizing the name of the alley will not impact the street type status, and the street type will remain as “Alley.”

The house numbers along this alley are in an incorrect range. However, due to suspected historical significance these addresses will remain. Attachment B - Blocks 52, 53, and 54, D. S. Maynard’s Plat of Seattle

- c. **Naming the alley in Blocks 48, 49, 50, and 51, D. S. Maynard's Plat of Seattle, as Maynard Alley S:** The currently unnamed segment of this alley between S King St and S Weller St has been historically recognized and signed as "Maynard Alley," but we can find no evidence of it being legally named. The addresses impacted were harvested from KCe911 and SPD, whose history shows 351 emergency responses logged from these locations. The extensive use of these addresses generates the need to legally name these alley segments, and thereby legally recognize these addresses.

Ordinance 124064 indicates the alley segment to the north, from S Jackson St to S King St, is also historically recognized as "Maynard Alley" and is being restored with a Neighborhood Matching Funds grant project.

The recommendation to legally name the alley from S Jackson St to S Dearborn St is to enhance connectivity within the neighborhood. Legally recognizing the name of the alley will not impact the street type status, and the street type will remain as "Alley." Attachment C - Blocks 48, 49, 50, and 51, D. S. Maynard's Plat of Seattle

2. CAPITAL IMPROVEMENT PROGRAM

- a. Does this legislation create, fund, or amend a CIP Project? ___ Yes X No

3. SUMMARY OF FINANCIAL IMPLICATIONS

- a. Does this legislation amend the Adopted Budget? ___ Yes X No
- b. Does the legislation have other financial impacts to the City of Seattle that are not reflected in the above, including direct or indirect, short-term or long-term costs?
No.
- c. Is there financial cost or other impacts of *not* implementing the legislation?
No.

4. OTHER IMPLICATIONS

- a. Does this legislation affect any departments besides the originating department?
Seattle Police Department and Seattle Fire Department will have improved emergency response to properties adjacent to the roadways and alleys included in this legislation.
- b. Is a public hearing required for this legislation?
No, a public hearing is not required.
- c. Does this legislation require landlords or sellers of real property to provide information regarding the property to a buyer or tenant?
No, this legislation does not require landlords or sellers of real property to provide information regarding the property to a buyer or tenant.

d. Is publication of notice with *The Daily Journal of Commerce* and/or *The Seattle Times* required for this legislation?

No, publication of notice is not required.

e. Does this legislation affect a piece of property?

No, this legislation does not affect a piece of property.

f. Please describe any perceived implication for the principles of the Race and Social Justice Initiative. Does this legislation impact vulnerable or historically disadvantaged communities?

This legislation will legally name two historically known alleys, Canton Alley and Maynard Alley. Both alleys have been colloquially known by these names for more than 50 years, yet no City records show they were legally named. This legislation will formalize the colloquial name and honor the history of the community.

Naming these historic alleys also allows the City to formalize the historic addresses off these alleys. Canton Alley in particular has several historic business entrances which are retaining their original posted house numbers. These addresses will continue to be recognized though they pre-date Seattle's formal addressing grid. Preserving this history positively impacts the International District as a historically disadvantaged community.

g. If this legislation includes a new initiative or a major programmatic expansion: What are the specific long-term and measurable goal(s) of the program? How will this legislation help achieve the program's desired goal(s).

No, this is not a new initiative nor programmatic expansion.

List attachments/exhibits below:

Summary Attachment A – NW 113th Street

Summary Attachment B – Blocks 52, 53, and 54, D. S. Maynard's Plat of Seattle

Summary Attachment C – Blocks 48, 49, 50, and 51, D. S. Maynard's Plat of Seattle

D1423 p249

D1424 p129

N 115TH ST

2ND AV NW

1ST AV NW

PALATINE AV N

1

1

10

PLP
4

2

9

2

3

PLP
5

8

D1112 p 190

NW 113TH ST

4

7

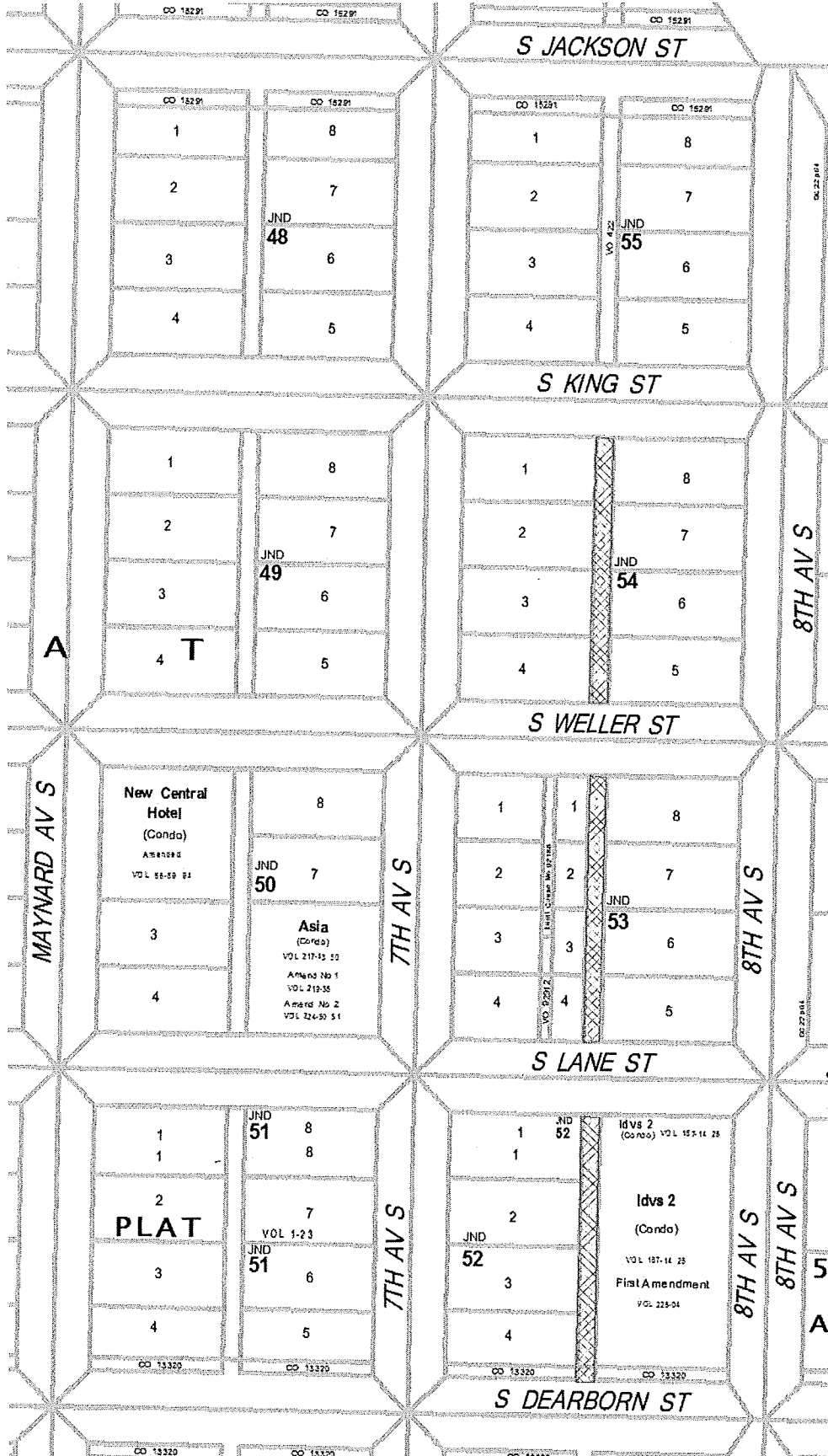
PLP
8

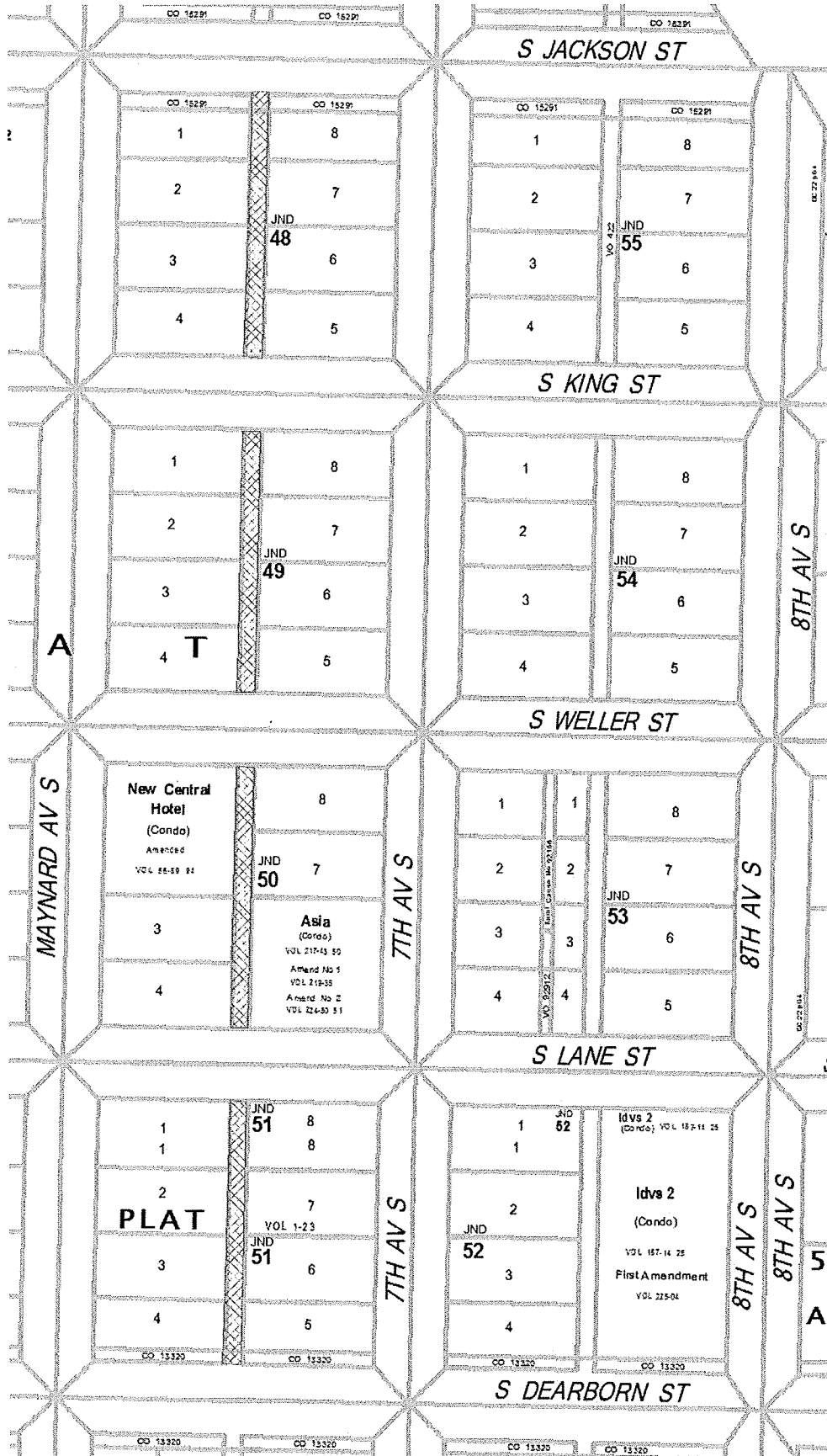
PLP
7

LANDS

5

6





STATE OF WASHINGTON -- KING COUNTY

--SS.

369945

No.

CITY OF SEATTLE, CLERKS OFFICE

Affidavit of Publication

The undersigned, on oath states that he is an authorized representative of The Daily Journal of Commerce, a daily newspaper, which newspaper is a legal newspaper of general circulation and it is now and has been for more than six months prior to the date of publication hereinafter referred to, published in the English language continuously as a daily newspaper in Seattle, King County, Washington, and it is now and during all of said time was printed in an office maintained at the aforesaid place of publication of this newspaper. The Daily Journal of Commerce was on the 12th day of June, 1941, approved as a legal newspaper by the Superior Court of King County.

The notice in the exact form annexed, was published in regular issues of The Daily Journal of Commerce, which was regularly distributed to its subscribers during the below stated period. The annexed notice, a

CT:125749-755 TITLE ONLY

was published on

01/31/19

The amount of the fee charged for the foregoing publication is the sum of \$155.25 which amount has been paid in full.




Affidavit of Publication



Subscribed and sworn to before me on

01/31/2019



Notary public for the State of Washington,
residing in Seattle

State of Washington, King County

City of Seattle

The full text of the following legislation, passed by the City Council on January 07, 2019, and published below by title only, will be mailed upon request, or can be accessed at <http://seattle.legistar.com>. For information on upcoming meetings of the Seattle City Council, please visit <http://www.seattle.gov/council/calendar>.

Ordinance 125749

Council Bill 119435

AN ORDINANCE appropriating money to pay certain audited claims and ordering the payment thereof.

Ordinance 125750

Council Bill 119436

AN ORDINANCE appropriating money to pay certain audited claims and ordering the payment thereof.

Ordinance 125751

Council Bill 119438

AN ORDINANCE appropriating money to pay certain audited claims and ordering the payment thereof.

Ordinance 125752

Council Bill 119427

AN ORDINANCE relating to the regulation of the for-hire industry; removing certain considerations between an exclusive driver representative and the Director of Finance and Administrative Services; amending Section 6.310.735 of the Seattle Municipal Code; and repealing rules and regulations to the extent they are inconsistent with this ordinance.

Ordinance 125753

Council Bill 119415

AN ORDINANCE relating to City streets; changing the name of the portion of NW 113th Street between 1st Avenue NW and 2nd Avenue NW to NW 112th Place; naming the alley in Blocks 52, 53, and 54, D. S. Maynard's Plat of Seattle, as Canton Alley S; naming the alley in Blocks 48, 49, 50, and 51, D. S. Maynard's Plat of Seattle, as Maynard Alley S; and superseding Ordinance 102981 to the extent inconsistent.

Ordinance 125754

Council Bill 119416

AN ORDINANCE relating to the State Route 520 Project; authorizing the Mayor to execute an agreement with the State of Washington to set forth roles and responsibilities and establish a method for reimbursing costs, where applicable, to operate and maintain the infrastructure constructed as part of the State of Washington's State Route 520 Project.

Ordinance 125755

Council Bill 119417

AN ORDINANCE relating to the South Lander Street Grade Separation project; authorizing the Director of the Seattle Department of Transportation to acquire, accept, and record, on behalf of The City of Seattle, a warranty deed from the Seattle School District No. 1, a municipal corporation of the State of Washington, located in a portion of Blocks 291, 294, and 316 of the unrecorded plat of Seattle Tide Lands, also known as Parcel D, City of Seattle Lot Boundary Adjustment Number 2207829, recorded under King County Recording Number 20040527900005; a warranty deed from The Bailey Family Limited Partnership, a Washington limited partnership, located in a portion of Lot 1, Block 296, Plat of Seattle Tideland; a warranty deed from PacWest Energy, LLC, a Delaware limited liability company, located in a portion of Lot 11, Block 295, Plat of Seattle Tideland; and a quit claim deed from Rabanco, Ltd., a Washington corporation, located in a portion

of Lot 1, Block 297, Plat of Seattle Tideland; placing the real property rights and interests conveyed by such deeds under the jurisdiction of the Seattle Department of Transportation and laying them off as right-of-way; and ratifying and confirming certain prior acts.

Date of publication in the Seattle Daily Journal of Commerce, January 31, 2019.

1/31(369945)