



SEATTLE CITY COUNCIL

Legislative Summary

CB 119208

Record No.: CB 119208

Type: Ordinance (Ord)

Status: Passed

Version: 1

Ord. no: Ord 125543

In Control: City Clerk

File Created: 02/08/2018

Final Action: 03/16/2018

Title: AN ORDINANCE accepting various deeds for street or alley purposes; laying off, opening, widening, extending, and establishing portions of rights-of-way; placing the real property conveyed by said deeds under the jurisdiction of the Seattle Department of Transportation; and ratifying and confirming certain prior acts. (This ordinance concerns the following rights of way: 4th Avenue South and South Michigan Street abutting Block 4, Joseph R. McLaughlin's Water Front Addition to the City of Seattle; 4th Avenue South and South Michigan Street abutting Block 13, Joseph R. McLaughlin's Water Front Addition to the City of Seattle; the alley in Block 22, Second Addition to that part of the City of Seattle, as laid off by A. A. Denny and W. N. Bell (Commonly known as Bell & Denny's 2nd Addition to the City of Seattle); the alley in Block 81, D. T. Denny's Park Addition to North Seattle; the alley in Block 75, D. T. Denny's Home Addition to the City of Seattle; North 137th Street abutting Block 1, Allendale; the alley in Block 7, Francies R. Day's LaGrande; the alley in Block 41, Second Addition to the Town of Seattle, as laid off by the Heirs of Sarah A. Bell (deceased) (Commonly known as the Heirs of Sarah A. Bell's 2nd Addition to the City of Seattle); the alley in Block 26, Gilman's Addition to the City of Seattle; 34th Avenue South and 35th Avenue South abutting Block 3, York 2nd Addition to the City of Seattle and Block 44, C. D. Hillman's Rainier Boulevard Garden Addition; the alley in Block 31, Second Addition to that part of the City of Seattle, as laid off by A. A. Denny and W. N. Bell (Commonly known as Bell & Denny's 2nd Addition to the City of Seattle); the alley in Block 90, D. T. Denny's Fifth Addition to North Seattle; the alley in Block 135, A. A. Denny's Broadway Addition to the City of Seattle; the alley in Block 90, D. T. Denny's 5th Addition to North Seattle; South State Street abutting Block 22, Sander's Supplemental Plat; the alley in Block 46, Central Seattle; the alley in Block 15, University Park Addition to the City of Seattle; the alley in Block 2, South Byron Addition to the City of Seattle; the alley in Block 25, Second Addition to that part of the City of Seattle, as laid off by A. A. Denny and W. N. Bell (Commonly known as Bell & Denny's 2nd Addition to the City of Seattle).)

Date

Notes:

Filed with City Clerk:

Mayor's Signature:

Sponsors: O'Brien

Vetoed by Mayor:

Veto Overridden:

Veto Sustained:

Attachments:

Drafter: gretchen.haydel@seattle.gov

Filing Requirements/Dept Action:

History of Legislative File

Legal Notice Published:

☐ Yes☐ No

Version:	Acting Body:	Date:	Action:	Sent To:	Due Date:	Return Date:	Result:
1	Mayor	02/26/2018	Mayor's leg transmitted to Council	City Clerk			
1	City Clerk	02/27/2018	sent for review	Council President's Office			
1	Council President's Office	03/02/2018	sent for review	Sustainability and Transportation Committee			
	Action Text: The Council Bill (CB) was sent for review. to the Sustainability and Transportation Committee Notes:						
1	Full Council	03/05/2018	referred	Sustainability and Transportation Committee			
	Action Text: The Council Bill (CB) was referred. to the Sustainability and Transportation Committee Notes:						
1	Sustainability and Transportation Committee	03/06/2018	pass				Pass
	Action Text: The Committee recommends that Full Council pass the Council Bill (CB). Notes:						
			In Favor: 2	Chair O'Brien, Vice Chair Johnson			
			Opposed: 0				
1	Full Council	03/12/2018	passed				Pass
	Action Text: The Council Bill (CB) was passed by the following vote, and the President signed the Bill: Notes:						
			In Favor: 8	Councilmember Bagshaw, Councilmember González , Council President Harrell, Councilmember Herbold, Councilmember Johnson, Councilmember Juarez, Councilmember O'Brien, Councilmember Sawant			
			Opposed: 0				
1	City Clerk	03/13/2018	submitted for Mayor's signature	Mayor			
1	Mayor	03/16/2018	Signed				
1	Mayor	03/16/2018	returned	City Clerk			

1 City Clerk 03/16/2018 attested by City Clerk
Action Text: The Ordinance (Ord) was attested by City Clerk.
Notes:

CITY OF SEATTLE

ORDINANCE 125543
COUNCIL BILL 119208

AN ORDINANCE accepting various deeds for street or alley purposes; laying off, opening, widening, extending, and establishing portions of rights-of-way; placing the real property conveyed by said deeds under the jurisdiction of the Seattle Department of Transportation; and ratifying and confirming certain prior acts. (This ordinance concerns the following rights of way: 4th Avenue South and South Michigan Street abutting Block 4, Joseph R. McLaughlin's Water Front Addition to the City of Seattle; 4th Avenue South and South Michigan Street abutting Block 13, Joseph R. McLaughlin's Water Front Addition to the City of Seattle; the alley in Block 22, Second Addition to that part of the City of Seattle, as laid off by A. A. Denny and W. N. Bell (Commonly known as Bell & Denny's 2nd Addition to the City of Seattle); the alley in Block 81, D. T. Denny's Park Addition to North Seattle; the alley in Block 75, D. T. Denny's Home Addition to the City of Seattle; North 137th Street abutting Block 1, Allendale; the alley in Block 7, Francies R. Day's LaGrande; the alley in Block 41, Second Addition to the Town of Seattle, as laid off by the Heirs of Sarah A. Bell (deceased) (Commonly known as the Heirs of Sarah A. Bell's 2nd Addition to the City of Seattle); the alley in Block 26, Gilman's Addition to the City of Seattle; 34th Avenue South and 35th Avenue South abutting Block 3, York 2nd Addition to the City of Seattle and Block 44, C. D. Hillman's Rainier Boulevard Garden Addition; the alley in Block 31, Second Addition to that part of the City of Seattle, as laid off by A. A. Denny and W. N. Bell (Commonly known as Bell & Denny's 2nd Addition to the City of Seattle); the alley in Block 90, D. T. Denny's Fifth Addition to North Seattle; the alley in Block 135, A. A. Denny's Broadway Addition to the City of Seattle; the alley in Block 90, D. T. Denny's 5th Addition to North Seattle; South State Street abutting Block 22, Sander's Supplemental Plat; the alley in Block 46, Central Seattle; the alley in Block 15, University Park Addition to the City of Seattle; the alley in Block 2, South Byron Addition to the City of Seattle; the alley in Block 25, Second Addition to that part of the City of Seattle, as laid off by A. A. Denny and W. N. Bell (Commonly known as Bell & Denny's 2nd Addition to the City of Seattle).)

BE IT ORDAINED BY THE CITY OF SEATTLE AS FOLLOWS:

Section 1. The Deed for Street Purposes, dated October 21, 1996, by WINTERS INVESTMENT LIMITED PARTNERSHIP, a Washington limited partnership, that conveys and warrants to The City of Seattle, a municipal corporation of the State of Washington, for street purposes the following described real property in Seattle, King County, Washington:

That portion of Lot 19, Block 4, Joseph R. McLaughlin's Water Front Addition to the City of Seattle, according to the plat thereof recorded in Volume 13 of Plats, page 28, records of King County, Washington, described as follows:

Beginning at the intersection of the Northerly margin of South Michigan Street and the Westerly margin of 4th Avenue South, said intersection being the Southeasterly corner of said Lot 19;

Thence South 69° 41' 15" West along said Northerly margin a distance of 22.40 feet;

Thence North 60° 11' 47" East a distance of 18.80 feet;

Thence North 40° 09' 42" East a distance of 7.50 feet to said Westerly margin;

Thence South 01° 07' 04" West along said Westerly margin a distance of 7.30 feet to the beginning;

Having an area of 51.96 square feet, more or less;

Situate in the city of Seattle, county of King, state of Washington.

(Right-of-Way File Number: RW-90013 B; a portion of tax parcel number 536720-0446; King County Recording Number 199611131210)

is hereby accepted, laid off, opened, widened, extended, and established upon the land described in this section.

Section 2. The Deed for Street Purposes, dated October 18, 1996, by JOHN P. FEENEY, AS PERSONAL REPRESENTATIVE OF THE ESTATE OF FRANK J. FEENEY, DECEASED, that conveys and warrants to The City of Seattle, a municipal corporation of the State of Washington, for street purposes the following described real property in Seattle, King County, Washington:

That portion of Lots 5 and 6, Block 13, Joseph R. McLaughlin's Water Front Addition to the City of Seattle, according to the plat thereof recorded in Volume 13 of Plats, page 28, records of King County, Washington, described as follows:

Beginning at the intersection of the Southerly margin of South Michigan Street and the Easterly margin of 4th Avenue South, said intersection being the Northwestern corner of said Lot 6;

Thence North 69° 40' 57" East along said Southerly margin a distance of 76.04 feet to the Northeasterly corner of said Lot 5;

Thence South 01° 08' 01" West along the East line of said Lot 5 a distance of 1.55 feet;

Thence South 68° 33' 28" West a distance of 30.96 feet to the beginning of a curve to the left with a radius of 140.00 feet, the center of said curve bearing South 21° 26' 32" East;

Thence along said curve through an angle of 20° 40' 49" an arc distance of 50.53 feet to an intersection with said Easterly margin;

Thence North 01° 07' 59" East along said Easterly margin a distance of 12.94 feet to the beginning;

Having an area of 296.97 square feet, more or less;

Situate in the city of Seattle, county of King, state of Washington.

(Right-of-Way File Number: RW-90013 D; a portion of tax parcel number 536720-1920; King County Recording Number 199611181295)

is hereby accepted, laid off, opened, widened, extended, and established upon the land described in this section.

Section 3. The Deed for Street Purposes, dated June 24, 1996, by MICHAEL C. SLATTERY AND JUDITH C. SLATTERY, husband and wife, that conveys and warrants to The City of Seattle, a municipal corporation of the State of Washington, for street purposes the following described real property in Seattle, King County, Washington:

That portion of Lots 1 through 4, inclusive, Block 13, Joseph R. McLaughlin's Water Front Addition to the City of Seattle, according to the plat thereof recorded in Volume 13 of Plats, page 28, records of King County, Washington, described as follows:

Beginning at the intersection of the Southerly margin of South Michigan Street and the West line of said Lot 4;

Thence North 69° 40' 58" East along said Southerly margin a distance of 73.08 feet;

Thence South 68° 33' 28" West a distance of 73.66 feet to said West line;

Thence North 01° 08' 01" East along said West line a distance of 1.55 feet to the beginning;

Having an area of 52.85 square feet, more or less;

Situate in the city of Seattle, county of King, state of Washington.

(Right-of-Way File Number: RW-90013 E; a portion of tax parcel number 536720-1900; King County Recording Number 199611131212)

is hereby accepted, laid off, opened, widened, extended, and established upon the land described in this section.

Section 4. The Deed for Street/Alley Purposes, dated August 26, 1999, by CARPENTERS CENTER, INCORPORATED, OF THE UNITED BROTHERHOOD OF CARPENTERS AND JOINTERS OF AMERICA, OF SEATTLE, WASHINGTON, a Washington corporation, that conveys and warrants to The City of Seattle, a municipal corporation of the State of Washington, for street/alley purposes the following described real property in Seattle, King County, Washington:

The Northeasterly 2 feet of Lots 1, 2, 3, and 4, Block 22, Second Addition to that part of the City of Seattle, as laid off by A. A. Denny and W. N. Bell (Commonly known as Bell & Denny's 2nd Addition to the City of Seattle), according to the plat thereof recorded in Volume 1 of Plats, page 77, records of King County, Washington;

Situate in the city of Seattle, county of King, state of Washington.

(Right-of-Way File Number: RW-90032; a portion of tax parcel number 065600-0140; King County Recording Number 19990909000003)

is hereby accepted, laid off, opened, widened, extended, and established upon the land described in this section.

Section 5. The Deed for Alley Purposes, dated September 19, 2016, by CITY INVESTORS VII L.L.C., a Washington limited liability company, that conveys and warrants to The City of Seattle, a municipal corporation of the State of Washington, for alley purposes the following described real property in Seattle, King County, Washington:

That portion of the West 2.00 feet of Lots 1 through 6, Block 81, D. T. Denny's Park Addition to North Seattle, according to the plat thereof, recorded in Volume 2 of Plats, page 46, records of King County, Washington, lying between two inclined planes, the first of which being parallel with and 4.00 feet below the finished grade surface, and the second of which being parallel with and 26.00 feet above the finished grade surface, said planes being more particularly described as follows:

Beginning at the Northwest corner of said Lot 1, said point having a bottom plane elevation of 65.5 feet and a top plane elevation of 95.5 feet;

Thence, South 01° 29' 12" West, along the West line of said Lots 1 through 6, the following courses;

22.15 feet to a point with a bottom plane elevation of 66.2 feet and a top plane elevation of 96.2 feet;

209.92 feet to a point with a bottom plane elevation of 72.5 feet and a top plane elevation of 102.5 feet;

120.31 feet to a point with a bottom plane elevation of 75.8 feet and a top plane elevation of 105.8 feet;

7.26 feet to the Southwest corner of said Lot 6, said point having a bottom plane elevation of 75.1 feet and a top plane elevation of 105.1 feet;

Thence South 88° 36' 29" East, along the South line of said Lot 6, a distance of 2.00 feet to a point lying 2.00 feet East, as measured at right angles, of the West line of said Lots 1 through 6, said point having a bottom plane elevation of 75.2 feet and a top elevation of 105.2 feet;

Thence North 01° 29' 12" East, along a line parallel with, and 2.00 feet East, as measured at right angles, the West line of said Lots 1 through 6, the following courses;

7.26 feet to a point with a bottom plane elevation of 75.9 feet and a top plane elevation of 105.9 feet;

120.31 feet to a point with a bottom plane elevation of 72.6 feet and a top plane elevation of 102.6 feet;

209.92 feet to a point with a bottom plane elevation of 66.3 feet and a top plane elevation of 96.3 feet;

22.15 feet to a point on the North line of said Lot 1, said point having a bottom plane elevation of 65.6 feet and a top plane elevation of 95.6 feet;

Thence North 88° 40' 16" West, along said North line, a distance of 2.00 feet to the Point of Beginning.

The elevations described herein are approximate. The elevations of said inclined planes are determined by the finished grade surface as it exists on the ground.

Said elevations described herein are expressed in terms of North American Vertical Datum 1988 (NAVD 88) as of the date of this instrument and are based upon City of Seattle Benchmark SNV-5180, elevation 75.51. Said point is a brass cap located at the Southwest corner of Harrison Street and Dexter Avenue North.

Parcel contains 719 square feet or 0.1649 acres, more or less.

Situate in the city of Seattle, county of King, state of Washington.

(Right-of-Way File Number: T2014-40; a portion of tax parcel numbers 199120-1150, 199120-1187, and 199120-1195; King County Recording Number 20160928000554)

is hereby accepted, laid off, opened, widened, extended, and established upon the land described in this section.

Section 6. The Deed for Alley Purposes, dated August 9, 2016, by MCREF 435 DEXTER DEVELOPMENT LLC, a Delaware limited liability company, that conveys and warrants to The City of Seattle, a municipal corporation of the State of Washington, for alley purposes the following described real property in Seattle, King County, Washington:

The Southerly most 2.00 feet of the Easterly 74.81 feet of Lot 3, Block 75, D. T. Denny's Home Addition to the City of Seattle, according to the plat thereof recorded in Volume 3 of Plats, page 115, records of King County, Washington, lying North of the Northerly margin of an alley accepted for street purposes described per Acceptance Ordinance Number 70827 of the City of Seattle;

Together with the Southerly most 2.00 feet of said Lot 3, lying West of said Easterly 74.81 feet, lying North of said alley accepted for street purposes;

And together with the Southerly most 2.00 feet of that portion of a vacated 16.00 foot wide alley abutting said Lots 3 and 10, said Block 75, lying North of said alley accepted for street purposes;

And together with the Easterly most 2.00 feet of Lots 9 and 10, of said Block 75;

Except the North 38.03 feet of said Lot 10;

Situate in the city of Seattle, county of King, state of Washington.

(Right-of-Way File Number: T2014-54; a portion of tax parcel number 198820-1285; King County Recording Number 20160818000027)

is hereby accepted, laid off, opened, widened, extended, and established upon the land described in this section.

Section 7. The Deed for Street Purposes, dated August 10, 2016, by SOCIETY OF ST. VINCENT DE PAUL, COUNCIL OF SEATTLE/KING COUNTY, a Washington non-profit organization, that conveys and warrants to The City of Seattle, a municipal corporation of the State of Washington, for street purposes the following described real property in Seattle, King County, Washington:

The West 112.96 feet of the North 6.00 feet of the following described property:

Lot 6, Block 1, Allendale, according to the plat thereof, recorded in Volume 12 of Plats, page 95, records of King County, Washington,

Except the East 25 feet thereof conveyed to King County for road, by deed recorded under King County Auditor's File No. 555220,

Situate in the city of Seattle, county of King, state of Washington.

(Right-of-Way File Number: T2015-38A; a portion of tax parcel number 016400-0030; King County Recording Number 20161003000976)

is hereby accepted, laid off, opened, widened, extended, and established upon the land described in this section.

Section 8. The Deed for Alley Purposes, dated September 18, 2016, by N 42nd ST, LLC, a Washington limited liability company, that conveys and warrants to The City of Seattle, a municipal corporation of the State of Washington, for alley purposes the following described real property in Seattle, King County, Washington:

The East 2.00 feet of the following described property:

The East 42 feet of the North 40 feet of Lot 15, and the East 42 feet of Lot 16, Block 7, Francies R. Day's LaGrande, according to the plat thereof recorded in Volume 3 of Plats, page 155, records of King County, Washington,

Situate in the city of Seattle, county of King, state of Washington.

(Right-of-Way File Number: T2015-65; a portion of tax parcel number 193130-0850; King County Recording Number 20160921001142)

is hereby accepted, laid off, opened, widened, extended, and established upon the land described in this section.

Section 9. The Deed for Alley Purposes, dated October 13, 2016, by SEATTLE CHILDREN'S HOSPITAL, a Washington non-profit corporation, that conveys and warrants to The City of Seattle, a municipal corporation of the State of Washington, for alley purposes the following described real property in Seattle, King County, Washington:

The Northeasterly 2.00 feet of Lots 1 through 6 in Block 41 of Second Addition to the Town of Seattle, as laid off by the Heirs of Sarah A. Bell (deceased) (Commonly known as the Heirs of Sarah A. Bell's 2nd Addition to the City of Seattle), according to plat recorded under Volume 1 of Plats at page 121, in King County, Washington.

Except the Southeasterly 7 feet of said Lot 1 as condemned in King County Superior Court Cause No. 58229 for street purposes, as provided by Ordinance No. 14881;

The above described 2.00 foot strip has upper and lower limits, defined by two inclined planes running between the Northeast corner of said Lot 6 and the Southeast corner of said Lot 1 excepting therefrom the Southeasterly 7 feet of said Lot 1 as condemned in King County Superior Court Cause No. 58229 for street purposes, as provided by Ordinance No. 14881, said inclined planes are 4.00 feet

below and 26.00 feet above the existing finished grade surface, said planes being more particularly described as follows:

The Northeast corner of said Lot 6 has a lower limit elevation (LLE) of 126.2 feet and an upper limit elevation (ULE) of 156.2 feet;

The Northeast corner of Lot 4 of said subdivision has a lower limit elevation (LLE) of 128.2 feet and an upper limit elevation (ULE) of 158.2 feet;

The Northeast corner of said Condemnation Ordinance 14811, being on the Easterly line of said Lot 1, has a lower limit elevation (LLE) of 129.7 feet and an upper limit elevation (ULE) of 159.7 feet;

Said elevations described herein are expressed in terms of North American Vertical Datum of 1988 (NAVD 88) as of the date of this instrument and were derived from City of Seattle Benchmark 3832-2204, elevation 125.26. Said point is a 3 inch brass cap stamped "BRH #38010" set in wheel chair ramp, 10.2 feet and 8.5 feet West of the intersection of back of walks at the Northeast quadrant of the intersection of 9th Avenue and Stewart Street.

Said strip of land contains 706 square feet, more or less.

Situate in the city of Seattle, county of King, state of Washington.

(Right-of-Way File Number: T2015-96; a portion of tax parcel numbers 066000-1510, 066000-1525, and 066000-1530; King County Recording Number 20161020001023)

is hereby accepted, laid off, opened, widened, extended, and established upon the land described in this section.

Section 10. The Deed for Alley Purposes, dated August 26, 2016, by KAMIN PROPERTIES, L.L.C., a Washington limited liability company, that conveys and warrants to The City of Seattle, a municipal corporation of the State of Washington, for alley purposes the following described real property in Seattle, King County, Washington:

The East 2.00 feet of the following described property:

Lot 12, Block 26, Gilman's Addition to the City of Seattle, according to the plat thereof recorded in Volume 5 of Plats, page 93, records of King County, Washington,

Situate in the city of Seattle, county of King, state of Washington.

(Right-of-Way File Number: T2016-1; a portion of tax parcel number 277060-3480; King County Recording Number 20160902000642)

is hereby accepted, laid off, opened, widened, extended, and established upon the land described in this section.

Section 11. The Deed for Street Purposes, dated April 6, 2016, by SOUTHEAST EFFECTIVE DEVELOPMENT, a Washington non-profit corporation, as to Lots 1 through 10, Block 3, York 2nd Addition to the City of Seattle, and RAINIER COMMUNITY CAPITAL CORPORATION, a Washington corporation, as to Lots 19 and 20, Block 44, C. D. Hillman's Rainier Boulevard Garden Addition, that conveys and warrants to The City of Seattle, a municipal corporation of the State of Washington, for street purposes the following described real property in Seattle, King County, Washington:

The West 1.00 foot of Lots 1 through 10, Block 3, York 2nd Addition to the City of Seattle, according to the plat thereof recorded in Volume 16 of Plats, page 77, records of King County, Washington,

And, the West 1.00 foot of Lots 19 and 20, Block 44, C. D. Hillman's Rainier Boulevard Garden Addition, as per plat recorded in Volume 12 of Plats, page 65, records of King County, Washington,

Situate in the city of Seattle, county of King, state of Washington.

(Right-of-Way File Number: T2016-11A; a portion of tax parcel numbers 335740-0095, 983520-0150, 983520-0170, 983520-0175, 983520-0180, 983520-0185, 983520-0190, and 983520-0195; King County Recording Number 20160912000402)

is hereby accepted, laid off, opened, widened, extended, and established upon the land described in this section.

Section 12. The Deed for Street Purposes, dated April 6, 2016, and Correction Deed for Street Purposes, dated May 22, 2017, by SOUTHEAST EFFECTIVE DEVELOPMENT, a Washington non-profit corporation, that conveys and warrants to The City of Seattle, a municipal

corporation of the State of Washington, for street purposes the following described real property
in Seattle, King County, Washington:

A portion of Lots 11 through 20, Block 3, York 2nd Addition to the City of
Seattle, in Volume 16, page 77, in King County, Washington, and Lots 1 and 2,
Block 44, C. D. Hillman's Rainier Boulevard Garden Addition, in Volume 12,
page 65, in King County, Washington, described as follows:

Beginning at the Northeast corner of Lot 11 of said Block 3;

Thence South 01° 40' 51" West, along the East line of said Block 3 and said
Block 44, for a distance of 361.41 feet to the Southeast corner of said Lot 2,
Block 44;

Thence North 88° 56' 16" West, along the South line of said Lot 2 for 3.14 feet;

Thence North 01° 35' 25" East, 361.39 feet to a point on the North line of said Lot
11;

Thence South 89° 05' 40" East, along said North line for a distance of 3.71 feet to
the Point of Beginning.

Situate in the city of Seattle, county of King, state of Washington.

(Right-of-Way File Number: T2016-12A; a portion of tax parcel numbers
335740-0005, 983520-0200, 983520-0205, 983520-0210, 983520-0215, 983520-
0220, 983520-0225, 983520-0226, and 983520-0230; King County Recording
Numbers 20160824001297 and 20170530000776)

is hereby accepted, laid off, opened, widened, extended, and established upon the land described
in this section.

Section 13. The Deed for Alley Purposes, dated November 9, 2016, by BROAD
STREET APARTMENTS, LLC, a Delaware limited liability company, that conveys and
warrants to The City of Seattle, a municipal corporation of the State of Washington, for alley
purposes the following described real property in Seattle, King County, Washington:

A portion of the following described property:

The North 22 feet of Lot 2 and all of Lots 3 and 4, Block 31, Second Addition to
that part of the City of Seattle, as laid off by A. A. Denny and W. N. Bell

(Commonly known as Bell & Denny's 2nd Addition to the City of Seattle), as per plat recorded in Volume 1 of Plats, page 77, in King County, Washington,

Except the Southwesterly 12 feet thereof, as condemned in King County Superior Court Cause No. 52280 for 3rd Avenue, as provided by Ordinance Number 13776 of the City of Seattle,

Said portion being more particularly described as that portion of the Northeasterly 2.00 feet of the above described property lying 20.25 feet above and 4.00 feet below an incline plane having an elevation of 129.14 feet (NAVD 88) at the Northwesterly end of said Northeasterly 2.00 feet and 129.33 feet (NAVD 88) at the Southeasterly end of said Northeasterly 2.00 feet, as measured from City of Seattle Benchmark SNV-5028 being A 2 inch diameter brass cap stamped City of Seattle Survey 5028, located 0.5 feet East of back of curb approximately at midpoint of curb return in landscaping island at the Easterly corner of the intersection of Broad Street and Denny Way, said benchmark having an elevation of 130.142 feet (NAVD 88).

Situate in the city of Seattle, county of King, state of Washington.

(Right-of-Way File Number: T2016-16; a portion of tax parcel number 065600-0306; King County Recording Number 20161115000071)

is hereby accepted, laid off, opened, widened, extended, and established upon the land described in this section.

Section 14. The Deed for Alley Purposes, dated September 15, 2016, by CITY INVESTORS XXVI, L.L.C., a Washington limited liability company, that conveys and warrants to The City of Seattle, a municipal corporation of the State of Washington, for alley purposes the following described real property in Seattle, King County, Washington:

The East 2.00 feet of Lots 7 through 9, Block 90, D. T. Denny's Fifth Addition to North Seattle, according to the plat thereof, recorded in Volume 1 of Plats, page 202, records of King County, Washington.

The above described 2.00 foot strip has upper and lower limits, defined by two inclined planes running between the Northeast corner of said Lot 9 and the Southeast corner of said Lot 7. Said inclined planes are 4.00 feet below and 26.00 feet above the existing finished grade surface, said planes being more particularly described as follows:

Beginning at said Northeast corner of said Lot 9 at an upper elevation of 86.6 feet and a lower elevation of 56.6 feet;

Thence Southerly, along the East line of said Lots 9 through 7 the following distances;

11.89 feet to a point having an upper elevation of 86.8 feet and a lower elevation of 56.8 feet;

25.00 feet to a point having an upper elevation of 87.2 feet and a lower elevation of 57.2 feet;

25.00 feet to a point having an upper elevation of 87.5 feet and a lower elevation of 57.5 feet;

25.00 feet to a point having an upper elevation of 87.9 feet and a lower elevation of 57.9 feet;

25.00 feet to a point having an upper elevation of 88.3 feet and a lower elevation of 58.3 feet;

25.00 feet to a point having an upper elevation of 88.5 feet and a lower elevation of 58.5 feet;

25.00 feet to a point having an upper elevation of 88.8 feet and a lower elevation of 58.8 feet;

18.23 feet to the Southeast corner of said Lot 7, having an upper elevation of 88.9 feet and a lower elevation of 58.9 feet.

Said elevations described herein are expressed in terms of North American Vertical Datum 1988 (NAVD 88) as of the date of this instrument and are based upon City of Seattle Benchmark SNV-5012, elevation 92.51. Said point is a 2" brass disk stamped "City of Seattle Survey 5012" located in the back seam of a concrete walk, 11.7 feet South of the South face of the building at 222 Dexter Avenue North on the East side of Dexter Avenue North between Thomas Street and John Street.

Strip contains an area of 360 square feet.

Situate in the city of Seattle, county of King, state of Washington.

(Right-of-Way File Number: T2016-31; a portion of tax parcel numbers 198620-0095 and 198620-0105; King County Recording Number 20160916000207)

1 is hereby accepted, laid off, opened, widened, extended, and established upon the land described
2 in this section.

3 Section 15. The Deed for Alley Purposes, dated August 22, 2016, by DANFORTH
4 SEATTLE, LLC, a Delaware limited liability company, that conveys and warrants to The City of
5 Seattle, a municipal corporation of the State of Washington, for alley purposes the following
6 described real property in Seattle, King County, Washington:

7 The Westerly 2 feet of Lots 2, 3, 6, and 7, Block 135, A. A. Denny's Broadway
8 Addition to the City of Seattle, according to the plat thereof, recorded in Volume
9 6 of Plats, page 40, records of King County, Washington;

10
11 Except any portion thereof lying below an elevation of 333.9 feet per the North
12 American Vertical Datum of 1988 (NAVD 88) per City of Seattle Benchmark
13 SNV-2581, said point being a brass cap lying 0.5' East of the mid-point of the
14 intersection of the back of the concrete walk and a 3.7 foot high exposed
15 aggregate wall at the Southwest corner of the intersection of Madison Street and
16 Broadway, said point having an elevation of 334.27 feet.

17
18 Also, except any portion thereof lying above an elevation of 366.2 feet
19 (NAVD 88).

20
21 Contains 480 ± square feet (0.0110 ± acres).

22
23 Situate in the city of Seattle, county of King, state of Washington.

24
25 (Right-of-Way File Number: T2016-32A; a portion of tax parcel number 197820-
26 1145; King County Recording Number 20160823001653)

27
28 is hereby accepted, laid off, opened, widened, extended, and established upon the land described
29 in this section.

30 is hereby accepted, laid off, opened, widened, extended, and established upon the land described
31 in this section.

32 Section 16. The Deed for Alley Purposes, dated August 19, 2016, by 234 9th, LLC, a
33 Washington limited liability company, that conveys and warrants to The City of Seattle, a

municipal corporation of the State of Washington, for alley purposes the following described real property in Seattle, King County, Washington:

The East 2.00 feet of Lots 10, 11, and 12 in Block 90 of D.T. Denny's 5th Addition to North Seattle, according to plat recorded under Volume 1 of Plats at page 202, in King County, Washington.

The above described 2.00 foot strip has a lower limit defined by an inclined plane running between the Northeast corner of said Lot 12 and the Southeast corner of said Lot 10, said inclined plane is 4.00 feet below the finished grade surface (after development), said plane being more particularly described as follows:

The Northeast corner of said Lot 12 has a lower limit elevation of 53.69;

The Northwest corner of the East 2.00 feet of said Lot 12 has a lower limit elevation of 53.73 feet;

The Southeast corner of said Lot 10 has a lower limit elevation of 56.53;

The Southwest corner of the East 2.00 feet of said Lot 10 has a lower limit elevation of 56.62 feet;

Said elevations described herein are expressed in terms of North American Vertical Datum of 1988 (NAVD 88) as of the date of this instrument and were derived from City of Seattle Benchmark 3658-0102, elevation 54.26.

Said point is a 2 inch brass disk at the Northwest corner of Westlake Avenue and Thomas Street, 1.0 foot Southeast of the building corner (307 Westlake Avenue).

The above described lower limit elevations and finished grade surface are based on design grades, and as such the actual elevations may vary once the site has been developed.

Said strip of land contains 360 square feet, more or less.

Situate in the city of Seattle, county of King, state of Washington.

(Right-of-Way File Number: T2016-37; a portion of tax parcel numbers 198620-0110, 198620-0115, and 198620-0120; King County Recording Number 20160826002470)

is hereby accepted, laid off, opened, widened, extended, and established upon the land described in this section.

Section 17. The Deed for Street Purposes, dated August 16, 2016, by SRHD, LLC, a Washington limited liability company, that conveys and warrants to The City of Seattle, a municipal corporation of the State of Washington, for street purposes the following described real property in Seattle, King County, Washington:

The North 1.00 foot of Lots 1 & 10, Block 22, Sander's Supplemental Plat, according to the plat thereof recorded in Volume 1 of Plats, page 210, records of King County, Washington.

Containing 200 square feet, more or less.

Situate in the city of Seattle, county of King, state of Washington.

(Right-of-Way File Number: T2016-39; a portion of tax parcel numbers 754830-0875 and 754830-0930; King County Recording Number 20160817000067)

is hereby accepted, laid off, opened, widened, extended, and established upon the land described in this section.

Section 18. The Deed for Alley Purposes, dated September 8, 2016, by JABOODA HOMES, INC, a Washington corporation, that conveys and warrants to The City of Seattle, a Washington municipal corporation, for alley purposes the following described real property in Seattle, King County, Washington:

The East 2.00 feet of the following described property:

Lot 1 and the South 25.00 feet of Lot 2, Block 46, Central Seattle, according to the plat thereof recorded in Volume 1 of Plats, page 57, records of King County, Washington,

Above description contains 150 square feet, plus or minus.

Situate in the city of Seattle, county of King, state of Washington.

(Right-of-Way File Number: T2016-44; a portion of tax parcel number 149830-2901; King County Recording Number 20160916000233)

are hereby accepted, laid off, opened, widened, extended, and established upon the land described in this section.

Section 19. The Deed for Alley Purposes, dated November 3, 2016, by UNIVERSITY DISTRICT APARTMENTS 9% LIMITED PARTNERSHIP, a Washington limited partnership, that conveys and warrants to The City of Seattle, a municipal corporation of the State of Washington, for alley purposes the following described real property in Seattle, King County, Washington:

The East 1.00 feet of Lots 24 through 30, Block 15, University Park Addition to the City of Seattle, according to the plat thereof recorded in Volume 13 of Plats, page 85, records of King County, Washington, lying parallel with and adjacent to the public alley.

Situate in the city of Seattle, county of King, state of Washington.

(Right-of-Way File Number: T2016-52A; a portion of tax parcel numbers 882390-2200, 882390-2185, 882390-2180, and 882390-2175; King County Recording Number 20161103000867)

is hereby accepted, laid off, opened, widened, extended, and established upon the land described in this section.

Section 20. The Deed for Alley Purposes, dated September 23, 2016, by DOWNTOWN EMERGENCY SERVICE CENTER, a Washington non-profit corporation, that conveys and warrants to The City of Seattle, a municipal corporation of the State of Washington, for alley purposes the following described real property in Seattle, King County, Washington:

The Southwesterly 2.00 feet of the following described property:

Lots 1, 2, 3, and 4, Block 2, South Byron Addition to the City of Seattle, according to the plat thereof, recorded in Volume 10 of Plats, page 15, records of King County, Washington.

Said strip of land contains 240 square feet, more or less.

Situate in the city of Seattle, county of King, state of Washington.

(Right-of-Way File Number: T2016-55; a portion of tax parcel numbers 787940-0125 and 787940-0140; King County Recording Number 20160926000737)

is hereby accepted, laid off, opened, widened, extended, and established upon the land described in this section.

Section 21. The Deed for Alley Purposes, dated November 10, 2016, by CHAINQUI DEVELOPMENT BELLTOWN, LLC, a Washington limited liability company, that conveys and warrants to The City of Seattle, a municipal corporation of the State of Washington, for alley purposes the following described real property in Seattle, King County, Washington:

A vertical section of the Southwesterly 2.00 feet of Lots 7 and 8, Block 25, Second Addition to that part of the City of Seattle, as laid off by A. A. Denny and W. N. Bell (Commonly known as Bell & Denny's 2nd Addition to the City of Seattle) according to the plat thereof, recorded in Volume 1 of Plats, page 77, in King County, Washington, said section extending from an elevation 4.00 feet below, and running parallel to, surface grade elevation at the Southwest property boundary, and extending to an elevation 26.00 feet above, and running parallel to, surface grade elevation at the Southwest property boundary.

Situate in the city of Seattle, King County, Washington.

(Right-of-Way File Number: T2016-67; a portion of tax parcel number 065600-0215; King County Recording Number 20161110000891)

is hereby accepted, laid off, opened, widened, extended, and established upon the land described in this section.

Section 22. The real properties conveyed by the deeds described above are placed under the jurisdiction of the Seattle Department of Transportation.

Section 23. Any act consistent with the authority of this ordinance taken prior to its effective date is ratified and confirmed.

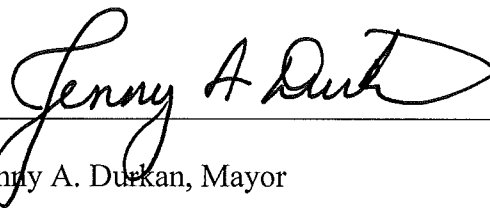
Section 24. This ordinance shall take effect and be in force 30 days after its approval by the Mayor, but if not approved and returned by the Mayor within ten days after presentation, it shall take effect as provided by Seattle Municipal Code Section 1.04.020.

Passed by the City Council the 12th day of March, 2018,
and signed by me in open session in authentication of its passage this 12th day of
March, 2018.




President _____ of the City Council

Approved by me this 16th day of March, 2018.



Jenny A. Durkan, Mayor

Filed by me this 16th day of MARCH, 2018.



Monica Martinez Simmons, City Clerk

(Seal)

STATE OF WASHINGTON -- KING COUNTY

--SS.

360226

No. 41,42,43

CITY OF SEATTLE, CLERKS OFFICE

Affidavit of Publication

The undersigned, on oath states that he is an authorized representative of The Daily Journal of Commerce, a daily newspaper, which newspaper is a legal newspaper of general circulation and it is now and has been for more than six months prior to the date of publication hereinafter referred to, published in the English language continuously as a daily newspaper in Seattle, King County, Washington, and it is now and during all of said time was printed in an office maintained at the aforesaid place of publication of this newspaper. The Daily Journal of Commerce was on the 12th day of June, 1941, approved as a legal newspaper by the Superior Court of King County.


The notice in the exact form annexed, was published in regular issues of The Daily Journal of Commerce, which was regularly distributed to its subscribers during the below stated period. The annexed notice, a

CT:ORDINANCE 125538,39,40

was published on

03/28/18

The amount of the fee charged for the foregoing publication is the sum of \$335.00 which amount has been paid in full.



A handwritten signature in cursive script, likely of the undersigned, written over a horizontal line.

Subscribed and sworn to before me on

03/28/2018

A handwritten signature in cursive script, likely of the notary public, written over a horizontal line.

Notary public for the State of Washington,
residing in Seattle

Affidavit of Publication

State of Washington, King County

City of Seattle

The full text of the following legislation, passed by the City Council on March 12, 2018, and published below by title only, will be mailed upon request, or can be accessed at <http://seattle.legistar.com>. For information on upcoming meetings of the Seattle City Council, please visit <http://www.seattle.gov/council/calendar>.

Ordinance 125538

Council Bill 119209

AN ORDINANCE appropriating money to pay certain audited claims and ordering the payment thereof.

Ordinance 125539

Council Bill 119204

AN ORDINANCE granting City Investors XXV LLC permission to construct, install, and maintain two sets of private communication conduits under and across 8th Avenue North, south of Harrison Street and north of Thomas Street, for a ten-year term, renewable for two successive ten-year terms; specifying the conditions under which this permit is granted; and providing for the acceptance of the permit and conditions.

Ordinance 125540

Council Bill 119205

AN ORDINANCE relating to grant funds from non-City sources; authorizing the Directors of Transportation and the Seattle Center to accept specified grants and execute related agreements for and on behalf of the City; amending Ordinance 125475, which adopted the 2018 Budget, including the 2018-2023 Capital Improvement Program (CIP); changing appropriations to the Seattle Department of Transportation; revising allocations and spending plans for certain projects in the 2018-2023 CIP; and ratifying and confirming certain prior acts.

Ordinance 125541

Council Bill 119206

AN ORDINANCE accepting twenty limited purpose easements for public sidewalk, alley, utility, or street and alley turn-around purposes; placing the real property conveyed by such easements under the jurisdiction of the Seattle Department of Transportation; and ratifying and confirming certain prior acts. (This ordinance concerns the following rights-of-way: the sidewalk adjoining Tilt49, a condominium recorded under Recording Number 20150526000478; the sidewalk adjoining Block 6, A. B. Graham's University Addition to the City of Seattle; the sidewalk adjoining a portion of the Southeast quarter, Section 31, Township 26 North, Range 4 East, Willamette Meridian; the alley turn-around in Block 4, Lawton Heights; the sidewalk adjoining a portion of vacated Northeast 40th Street (Northeast Campus Parkway) and Block C, Brooklyn Supplemental Addition to the City of Seattle; the sidewalk adjoining a portion of the Southwest quarter of Section 16, Township 25 North, Range 4 East, Willamette Meridian, vacated 15th Avenue Northeast, and Block 36, Brooklyn Addition to Seattle; the sidewalk adjoining Block 8, Oak Lake Villa Tracts; the sidewalk adjoining Block 22, Hill Tract Addition to the City of Seattle; the sidewalk adjoining Lots 7 through 12 and Lots 19 through 21, Ulfrerts Addition, together with the adjoining vacated alley, and a portion of the Southeast quarter of Section 27, Township 24 North, Range 4 East, Willamette Meridian; the sidewalk adjoining Government Lot 5, Section 20, Township 25 North, Range 4 East, Willamette Meridian; the sidewalk adjoining Block 1, Witt's Addition to the City of Seattle, and a portion of the Northwest quarter of Section 33, Township 25 North, Range 4 East, Willamette Meridian; the street turn-around adjoining Government Lot 1, Section 30, Township 25 North, Range 4 East, Willamette Meridian; the sidewalks adjoining The Whittaker, a condominium recorded under King County Recording Number 20141218000344; the sidewalk adjoining

Lots 1 through 4, Sharpless Second Addition to the City of Seattle; the sidewalk adjoining Block 2, Overland Park; the sidewalks adjoining Block 4, Carr's Addition to the City of Seattle; the sidewalk adjoining Block 23, Addition to the Town of Seattle, as laid out on the Claims of C. D. Boren and A. A. Denny and H. L. Yesler (Commonly known as C. D. Boren's Addition to the City of Seattle); the alley in Block 33, Denny & Hoyt's Addition to the City of Seattle; and the sidewalk abutting Block 33, Denny & Hoyt's Addition to the City of Seattle.)

Ordinance 125542

Council Bill 119207

AN ORDINANCE accepting various deeds for street or alley purposes; laying off, opening, widening, extending, and establishing portions of rights-of-way; placing the real property conveyed by said deeds under the jurisdiction of the Seattle Department of Transportation; and ratifying and confirming certain prior acts. (This ordinance concerns the following rights of way: Yale Avenue East abutting a portion of Parcel B, City of Seattle Lot Boundary Adjustment Number 9001790, recorded under King County Recording Number 9102130171; 16th Avenue Southwest abutting Block 406, Seattle Tide Lands and vacated Southwest Lander Street; the alley in Block 91, D. T. Denny's 5th Addition to North Seattle; the alley in Block 19, Denny-Fuhrman Addition to the City of Seattle; the alley in Block 3, University Heights; Northeast 50th Street abutting Block 3, University Heights; the alley in Block 47, Addition to the City of Seattle as laid off by D. T. Denny, Guardian of the Estate of J. H. Nagle (Commonly known as Nagle's Addition to the City of Seattle); the alley in Block 3, Witt's Addition to the City of Seattle; the alley in Block 32, Woodlawn Addition to Green Lake; the alley in Block 6, Boston Heights Addition to the City of Seattle; the alley in Block 5, McCallister's Addition to Seattle; the alley in Block 7, University Heights; the alley in Block 4, Lawton Heights; the alley in Block 10, Green Lake Reservoir Addition to the City of Seattle; the alley in Block 39, Addition to the Town of Seattle, as laid out by A. A. Denny (Commonly known as A. A. Denny's 6th Addition to the City of Seattle); the alley in Block 40, Addition to the City of Seattle, as laid off by D. T. Denny, Guardian of the Estate of J. H. Nagle (Commonly known as Nagle's Addition to the City of Seattle); the alley in Block 3, Borzone's 2nd Addition to the City of Seattle; the alley in Block 23, Gilman's Addition to the City of Seattle; Southwest Spokane Street and Fauntleroy Avenue Southwest abutting a portion of Lots 1 through 6, City of Seattle Short Subdivision Number 9205668, recorded under King County Recording Number 9608130752, previously known as Lot 4, City of Seattle Short Subdivision No. 79-27, recorded under King County Recording Number 7908211093; and Martin Luther King Junior Way South abutting Lot 15, Dunlap's Plat of Land on Lake Washington.)

Ordinance 125543

Council Bill 119208

AN ORDINANCE accepting various deeds for street or alley purposes; laying off, opening, widening, extending, and establishing portions of rights-of-way; placing the real property conveyed by said deeds under the jurisdiction of the Seattle Department of Transportation; and ratifying and confirming certain prior acts. (This ordinance concerns the following rights of way: 4th Avenue South and South Michigan Street abutting Block 4, Joseph R. McLaughlin's Water Front Addition to the City of Seattle; 4th Avenue South and South Michigan Street abutting Block 13, Joseph R. McLaughlin's Water Front Addition to the City of Seattle; the alley in Block 22, Second Addition to that part of the City of Seattle, as laid off by A. A. Denny and W. N. Bell (Commonly known as Bell & Denny's 2nd Addition to the City of Seattle); the alley in Block 81, D. T. Denny's Park Addition to North Seattle; the alley in Block 75, D. T. Denny's Home Addition to the City of Seattle; North 137th Street abutting Block 1, Allendale; the alley in Block 7, Frances R. Day's LaGrande; the

alley in Block 41, Second Addition to the Town of Seattle, as laid off by the Heirs of Sarah A. Bell (deceased) (Commonly known as the Heirs of Sarah A. Bell's 2nd Addition to the City of Seattle); the alley in Block 26, Gilman's Addition to the City of Seattle; 34th Avenue South and 35th Avenue South abutting Block 3, York 2nd Addition to the City of Seattle and Block 44, C. D. Hillman's Rainier Boulevard Garden Addition; the alley in Block 31, Second Addition to that part of the City of Seattle, as laid off by A. A. Denny and W. N. Bell (Commonly known as Bell & Denny's 2nd Addition to the City of Seattle); the alley in Block 90, D. T. Denny's Fifth Addition to North Seattle; the alley in Block 135, A. A. Denny's Broadway Addition to the City of Seattle; the alley in Block 90, D. T. Denny's 5th Addition to North Seattle; South State Street abutting Block 22, Sander's Supplemental Plat; the alley in Block 46, Central Seattle; the alley in Block 15, University Park Addition to the City of Seattle; the alley in Block 2, South Byron Addition to the City of Seattle; the alley in Block 25, Second Addition to that part of the City of Seattle, as laid off by A. A. Denny and W. N. Bell (Commonly known as Bell & Denny's 2nd Addition to the City of Seattle).)

Date of publication in the Seattle Daily Journal of Commerce, March 28, 2018.
3/28(360226)