

ORDINANCE No. 119826

COUNCIL BILL No. 113030

*Law Department*

# The City of Seattle--Legislative

AN ORDINANCE transferring jurisdiction of certain real property located within or adjacent to West Duwamish and East Duwamish Greenbelts and Chesty, Longfellow Creek and Duwamish Head Greenspaces from the Executive Services Department to the Department of Parks and Recreation, and ratifying and confirming the acceptance of a deed for a portion of the foregoing real property located in West Duwamish Greenbelt.

## REPORT OF COMMITTEE

Honorable President:

Your Committee on \_\_\_\_\_

to which was referred the within Council Bill No. \_\_\_\_\_  
report that we have considered the same and respectfully recommend that the same

*pass 2-0 12/8/99 CH*

*12-13-99 Full Council: Hold to 1/10/00*

*1-10-00 Full Council: Passed 9-0*

### COMPTROLLER FILE No.

Introduced: NOV 29 1999	By: LICATA
Referred: NOV 29 1999	To: CULTURE, ARTS & PARKS
Referred:	To:
Referred:	To:
Reported: 1-10-00	Second Reading:
Third Reading: 1-10-00	Signed: 1-10-00
Presented to Mayor: 1-11-00	Approved: 1/8/2000
Returned to City Clerk: 1/18/2000	Published: <i>Sitte 10 pp</i>
Vetoed by Mayor:	Veto Published:
Passed over Veto:	Veto Sustained:

*(16)*

Committee Chair

ORDINANCE 119826

1  
2  
3 AN ORDINANCE transferring jurisdiction of certain real property  
4 located within or adjacent to West Duwamish and East Duwamish  
5 Greenbelts and Cheasty, Longfellow Creek and Duwamish Head  
6 Greenspaces from the Executive Services Department to the  
Department of Parks and Recreation; and ratifying and confirming  
the acceptance of a deed for a portion of the foregoing real  
property located in West Duwamish Greenbelt.

7 WHEREAS, by Resolution 28653 the City Council adopted a Greenspaces  
8 Policy and identified Designated Greenspaces, including West  
9 Duwamish and East Duwamish Greenbelts and Cheasty, Longfellow  
10 Creek and Duwamish Head Greenspaces, as priority areas for  
11 preservation; NOW THEREFORE,

12 BE IT ORDAINED BY THE CITY OF SEATTLE AS FOLLOWS:

13 Section 1. The following described real property, which is  
14 currently under the jurisdiction of the Executive Services Department,  
15 is hereby transferred to the jurisdiction of the Department of Parks  
16 and Recreation for open space, park and recreation purposes:

17 **WEST DUWAMISH GREENBELT:**

18 Acquired by Warranty Deed from Pankratz Lumber Company, dated May  
19 3, 1968, and recorded May 10, 1968, under King County Recording No.  
20 6346518:

21 Open Space Parcel No. 109.9043 and RPAMIS Subject Parcel No. 817  
22 (AKA 4799 14th Ave. S.W.): Lots 33 and 34, Block 2, Goodspeed's  
23 Addition to West Seattle, recorded in Volume 3 of Plats, page 59,  
24 in King County, Washington, (commonly known as King County Tax  
Account Parcel No. 284020-0405). Shown on WEST DUWAMISH  
GREENBELT Map 2.

25 Acquired by Treasurer's Deed #37531, dated August 5, 1959, and  
26 recorded August 18, 1959, under King County Recording No. 5069645.

27 Acquisition authorized by Ordinance 88399, dated July 14, 1959:

28 Open Space Parcel No. 109.9032 and RPAMIS Subject Parcel No. 809  
29 (AKA 4798 15th Ave. S.W.): Lots 19 and 20, Block 2, Goodspeed's

1 Addition to West Seattle, recorded in Volume 3 of Plats, page 59,  
2 in King County, Washington, (commonly known as King County Tax  
Account Parcel No. 284020-0335 and 284020-0340). Shown on WEST  
DUWAMISH GREENBELT Map 2.

3 Open Space Parcel No. 109.9041 and RPAMIS Subject Parcel No. 815  
4 (AKA 4799 14th Ave. S.W.): Lot 31, Block 2, Goodspeed's Addition  
5 to West Seattle, recorded in Volume 3 of Plats, page 59, in King  
6 County, Washington, (commonly known as King County Tax Account  
7 Parcel No. 284020-0395). Shown on WEST DUWAMISH GREENBELT Map 2.

8 Open Space Parcel No. 109.9042 and RPAMIS Subject Parcel No. 816  
9 (AKA 4799 14th Ave. S.W.): Lot 32, Block 2, Goodspeed's Addition  
10 to West Seattle, recorded in Volume 3 of Plats, page 59, in King  
11 County, Washington, (commonly known as King County Tax Account  
12 Parcel No. 284020-0400). Shown on WEST DUWAMISH GREENBELT Map 2.

13 Open Space Parcel No. 109.9044 and RPAMIS Subject Parcel No. 818  
14 (AKA 4799 14th Ave. S.W.): Lots 35, 36, 37, 38, 39, 40, 41, 42,  
15 43 and 44, Block 2, Goodspeed's Addition to West Seattle,  
16 recorded in Volume 3 of Plats, page 59, in King County,  
17 Washington, (commonly known as King County Tax Account Parcel No.  
18 284020-0415, 284020-0420, 284020-0425, 284020-0430, 284020-0435,  
19 284020-0440, 284020-0445, 284020-0450, 284020-0455, 284020-0460  
20 and 284020-0465). Shown on WEST DUWAMISH GREENBELT Map 2.

21 Open Space Parcel No. 109.9045 and RPAMIS Subject Parcel No. 829  
22 (AKA 4799 14th Ave. S.W.): Lots 47 and 48, Block 2, Goodspeed's  
23 Addition to West Seattle, recorded in Volume 3 of Plats, page 59,  
24 in King County, Washington, (commonly known as King County Tax  
Account Parcel No. 284020-0480 and 284020-0485). Shown on WEST  
DUWAMISH GREENBELT Map 2.

Open Space Parcel No. 109.9052 and RPAMIS Subject Parcel No. 832  
(AKA 4798 14th Ave. S.W.): Lots 14, 15 and 16, Block 3,  
Goodspeed's Addition to West Seattle, recorded in Volume 3 of  
Plats, page 59, in King County, Washington, (commonly known as  
King County Tax Account Parcel No. 284020-0555, 284020-0560 and  
284020-0565). Shown on WEST DUWAMISH GREENBELT Map 2.

Open Space Parcel No. 109.9053 and RPAMIS Subject Parcel No. 835  
(AKA 4798 14th Ave. S.W.): Lots 21, 22 and 23, Block 3,  
Goodspeed's Addition to West Seattle, recorded in Volume 3 of  
Plats, page 59, in King County, Washington, (commonly known as  
King County Tax Account Parcel No. 284020-0590, 284020-0595 and  
284020-0600). Shown on WEST DUWAMISH GREENBELT Map 2.

Acquired by Treasurer's Deed #37665, dated February 2, 1960, and  
recorded February 3, 1960, under King County Recording No. 5127857.

Acquisition authorized by Ordinance 88399, dated July 14, 1959:

1  
2 Open Space Parcel No. 109.9031 and RPAMIS Subject Parcel No. 806  
3 (AKA 4798 15th Ave. S.W.): Lots 16, 17 and 18, Block 2,  
4 Goodspeed's Addition to West Seattle, recorded in Volume 3 of  
5 Plats, page 59, in King County, Washington, (commonly known as  
6 King County Tax Account Parcel No. 284020-0320, 284020-0325 and  
7 284020-0330). Shown on WEST DUWAMISH GREENBELT Map 2.

8  
9 Open Space Parcel No. 109.9033 and RPAMIS Subject Parcel No. 811  
10 (AKA 4798 15th Ave. S.W.): Lots 21, 22, 23 and 24, Block 2,  
11 Goodspeed's Addition to West Seattle, recorded in Volume 3 of  
12 Plats, page 59, in King County, Washington, (commonly known as  
13 King County Tax Account Parcel No. 284020-0345, 284020-0350,  
14 284020-0355 and 284020-0360). Shown on WEST DUWAMISH GREENBELT  
15 Map 2.

16  
17 Open Space Parcel No. 109.9051 and RPAMIS Subject Parcel No. 831  
18 (AKA 4798 14th Ave. S.W.): Lots 5 and 6, Block 3, Goodspeed's  
19 Addition to West Seattle, recorded in Volume 3 of Plats, page 59,  
20 in King County, Washington, (commonly known as King County Tax  
21 Account Parcel No. 284020-0510). Shown on WEST DUWAMISH  
22 GREENBELT Map 2.

23  
24 Acquired by Treasurer's Deed #33160, dated October 5, 1951, and  
recorded October 9, 1951, under King County Recording No. 4176459.

Acquisition authorized by Ordinance 92081, dated May 27, 1963:

Open Space Parcel No. 109.926 and RPAMIS Subject Parcel No. 859  
(AKA 7099 Highland Park Way SW): An undivided  $\frac{3}{4}$  interest in the  
south 300 feet of that portion of the southeast one-quarter of  
the Northwest one-quarter of Section 30, Township 24 North, Range  
4 East, W.M., lying between Burien Way Southwest and Highland  
Park Way Southwest, in King County, Washington, (commonly known  
as a portion of King County Tax Account Parcel No. 302404-9171).  
Shown on WEST DUWAMISH GREENBELT Map 3.

Acquired by Deed from the King County Treasurer, dated June 7,  
1951, and recorded June 11, 1951, under King County Recording No.  
4143658. Acquisition authorized by Ordinance 92081, dated May 27,  
1963:

1 Open Space Parcel No. 109.931 and RPAMIS Subject Parcel No. 859  
2 (AKA 7198 Highland Park Way SW): That portion of the northeast  
3 one-quarter of the southwest one-quarter of Section 30, Township  
4 24 North, Range 4 East, W.M., lying southeasterly of Highland  
5 Park Way Southwest and north of Southwest Othello Street, in King  
6 County, Washington, (commonly known as a portion of King County  
7 Tax Account Parcel No. 302404-9011). Shown on WEST DUWAMISH  
8 GREENBELT Map 3 and 4.

9 Open Space Parcel No. 109.932 and RPAMIS Subject Parcel No.  
10 859 (AKA 7398 Highland Park Way SW): That portion of the  
11 northeast one-quarter of the southwest one-quarter of  
12 Section 30, Township 24 North, Range 4 East, W.M., lying  
13 southeasterly of Highland Park Way Southwest and south of  
14 Southwest Othello Street, in King County, Washington,  
15 (commonly known as a portion of King County Tax Account  
16 Parcel No. 302404-9011). Shown on WEST DUWAMISH GREENBELT  
17 Map 4.

18 **EAST DUWAMISH GREENBELT:**

19 Acquired by Treasurer's Deed #37527, dated August 6, 1959, and  
20 recorded August 18, 1959, under King County Recording No. 5069649.

21 Acquisition authorized by Ordinance 88399, dated July 14, 1959:

22 Open Space Parcel No. 111.9281 and RPAMIS Subject Parcel No. 1913  
23 (AKA 3398 Globe Ave. S.): Lots 4, 5, 6, 7, 8, 9 and 10, Block 5,  
24 of Washington View Addition to the City of Seattle, recorded in  
Volume 15 of Plats, page 30, in King County, Washington,  
(commonly known as King County Tax Account Parcel No. 918820-  
0255, 918820-0260, 918820-0265, 918820-0270, 918820-0275, 918820-  
0280 and 918820-0285). Shown on EAST DUWAMISH GREENBELT Map 5.

Open Space Parcel No. 111.9282 and RPAMIS Subject Parcel No. 1906  
(AKA 3393 Globe Ave. S.): Lots 21, 22, 23, 24, 25, 26, 27, 28,  
29, 30, 31, 32, 33, 34, 35, 36 and 37, Block 6, of Washington  
View Addition to the City of Seattle, recorded in Volume 15 of  
Plats, page 30, in King County, Washington, (commonly known as  
King County Tax Account Parcel No. 918820-0390, 918820-0395,  
918820-0400, 918820-0405, 918820-0410, 918820-0415, 918820-0420,  
918820-0425, 918820-0430, 918820-0435, 918820-0440, 918820-0445,  
918820-0450, 918820-0455, 918820-0460, 918820-0465 and 918820-  
0470). Shown on EAST DUWAMISH GREENBELT Map 5.

1 Acquired by Treasurer's Deed #37532, dated August 5, 1959, and  
2 recorded August 18, 1959, under King County Recording No. 5069644.  
3 Acquisition authorized by Ordinance 88399, dated July 14, 1959:

4 Open Space Parcel No. 111.9180 and RPAMIS Subject Parcel No.  
5 143 (AKA 8899 40th Ave. S.): Lots 41, 42, 43, 44, 45, 46,  
6 47, 48, 49 and 50, Block 11, Beacon Hill View Addition to  
7 the City of Seattle, recorded in Volume 18 of Plats, page  
8 93, in King County, Washington, (commonly known as King  
9 County Tax Account Parcel No. 060300-1290). Shown on EAST  
10 DUWAMISH GREENBELT Map 5.

11 **CHEASTY GREENSPACE:**

12 Acquired by Deed from the Public Housing Administration, dated  
13 May 7, 1954, and recorded June 17, 1954, under King County Recording  
14 No. 4456266. Acquisition authorized by Ordinance 83104, dated June  
15 10, 1954:

16 Open Space Parcel No. 214.9040 and RPAMIS Subject Parcel  
17 No. 442 (AKA 4099 Cheasty Blvd. S.): Being that portion of  
18 the southeast quarter of Section 16, Township 24 North,  
19 Range 4 East, W. M.; beginning at the southeast corner of  
20 said southeast quarter; running thence along the west line  
21 of the same quarter N 01° 04' 30" East a distance of 344.96  
22 feet, more or less, to the southerly margin of Cheasty  
23 Boulevard as condemned by the City of Seattle under  
24 Ordinance No. 25148; thence along the same margin of  
Cheasty Boulevard on a curve of radius 39.12 feet, an arc  
of 0.56 feet, more or less, (curve to right) to a point of  
reverse curve of radius 224.91 feet; (the common radius  
bears N 14° 45' 28" West); thence continuing on said margin  
on last described curve to the left an arc of 523.93 feet  
to a point of reverse curve; thence continuing on said  
margin of Cheasty Boulevard and on a curve to the right,  
with a radius 154.95 feet, an arc 77.1 feet, more or less,  
to above described west line of southeast quarter; thence  
along the west line of the southwest quarter, N 01° 04' 30"  
East a distance of 158.65 feet, more or less, to a point on  
the last described curve, and on said margin of Cheasty  
Boulevard; thence continuing on said margin of Cheasty  
Boulevard, along curve, a distance of 104.84 feet to a  
point of reverse curve; thence continuing on said margin of  
Cheasty Boulevard on a curve to the left, with a radius of  
779.75 feet, an arc of 948.60 feet to a point of reverse

1 curve of radius of 634.433 feet, thence on the same curve,  
2 and curving to the right, and continuing on the same margin  
3 of Cheasty Boulevard, an arc of 254.03 feet to a point of  
4 reverse curve of radius 756.61 feet, and to the left, an  
5 arc of 302.91 feet, to a point of tangency; thence on same  
6 tangent and continuing on same margin of Cheasty Boulevard,  
7 N 0° 56' 10" East a distance of 297.51 feet, more or less,  
8 to the north boundary of said southeast quarter; thence  
9 along the north boundary of said southeast quarter, S 87°  
10 52' 36" East 242.91 feet; thence S 9° 21' 54" West 1745.96  
11 feet, thence S 22° 23' 11" East 668.36 feet to a point on  
12 the north margin of Columbian Way; thence on said north  
13 margin S 59° 06' 11" West 417.36 feet to a point of curve  
14 to the right; thence with a radius of 4163.00 feet  
15 following the arc of said curve in a southwesterly  
16 direction an arc distance of 94.21 feet to a point on the  
17 south boundary of the said southeast quarter; thence on  
18 said south boundary N 87° 46' 27" West 517.42 feet to the  
19 point of beginning, (commonly known as King County Tax  
20 Account Parcel No. 162404-9161). Shown on CHEASTY  
21 GREENSPACE Map 2.

22 **LONGFELLOW CREEK GREENSPACE:**

23 Acquired by Deed from the Public Housing Administration, dated  
24 May 7, 1954, and recorded June 17, 1954, under King County Recording  
No. 4456266. Acquisition authorized by Ordinance 83104, dated June  
10, 1954:

25 Open Space Parcel No. 110.902 and RPAMIS Subject Parcel No.  
26 4730 (AKA 6399 26<sup>th</sup> Avenue SW): A portion of the southwest  
27 quarter of Section 24 and the north half of the northwest  
28 quarter of Section 25, all in the Township 24 North, Range 3  
29 East, Willamette Meridian, in Seattle, King County,  
30 Washington, described as follow:

31 Beginning at the northeast corner of the said north half of  
32 the northwest quarter; thence S 0° 27' 02" W. 1326.72 feet  
33 along the east line of the said north half to the southeast  
34 corner thereof; thence N 89° 33' 52" W. 311.25 feet along  
the south line of the said north half; thence N 1° 00' 25"  
W. 1963.93 feet to a point; thence N 14° 15' 10" W. 604.99  
feet to a point; thence N 69° 19' 05" E. 216.67 feet, to a  
point on a line that is 30.00 feet south of and parallel to  
the north line of the southeast quarter of the southwest  
quarter of said Section 24; thence on said parallel line S  
89° 34' 50" E. 313.31 feet to a point on the east line of

1 said southwest quarter; thence on said east line S 0° 28'  
2 47" W. 1299.85 feet to the place of beginning,

3 EXCEPT that portion transferred to the Engineering  
4 Department under ordinance 92435 and described as follows:

5 The south 25 feet of a portion of the southeast one-quarter  
6 of the southwest one-quarter of Section 24, Township 24  
7 North, Range 3 East, W.M., lying between the west line of  
8 26<sup>th</sup> Avenue Southwest as established by ordinance No. 84464  
9 and a line bearing N 1° 00' 25" W from a point on the south  
10 line of said subdivision, distant N 89° 31' 17" W, 345.01  
11 feet from the southeast corner thereof; also, the north 25  
12 feet of a portion of the northeast one-quarter of the  
13 northwest one-quarter of Section 25, Township 24 North,  
14 Range 3 East, W.M., lying east of a line bearing S 1° 00'  
15 25" E from a point on the north line of said subdivision  
16 distant N 89° 31' 17" W, 345.01 feet from the northeast  
17 corner thereof,

18 EXCEPT that portion transferred to the Lighting Department under  
19 ordinance 96151 and described as follows:

20 That portion of the southeast one-quarter of the southwest  
21 one-quarter of Section 24, Township 24 North, Range 3 East,  
22 beginning at the North-South centerline of said Section 24  
23 at the east 1/16 corner of the southwest one-quarter of said  
24 section; thence south along said North-South centerline  
30' to a point; thence N. 89° 34' 50" W. 30 feet to a point,  
being the true point of beginning; thence continuing  
westerly along a line bearing N. 89° 34' 50" W. a distance  
of 250 feet; thence S. 0° 28' 47" W., parallel with the said  
centerline a distance of 400 feet; thence S. 89° 34' 50" E.,  
parallel with the N. line described, to a point which is 30  
feet distant westerly from said North-South centerline;  
thence N. 0° 28' 47" E. 400 feet to the true point of  
beginning. Containing an area of 100,000 square feet, more  
or less, (commonly known as King County Tax Account Parcel  
No. 252403-9048). Shown on LONGFELLOW CREEK GREENSPACE Map  
2.



1 Acquired by Deed from the Public Housing Administration, dated  
2 September 16, 1954, and recorded October 17, 1954, under King County  
3 Recording No. 4499503. Acquisition accepted by Ordinance 83496, dated  
4 October 12, 1954:

5 Open Space Parcel No. 110.903 and RPAMIS Subject Parcel No.  
6 4730 (AKA 6099 26<sup>th</sup> Avenue SW): Portion of the southeast  
7 one-quarter of the southwest one-quarter of Section 24,  
8 Township 24 North, Range 3 East, W.M., defined as follows:  
9 Beginning at the intersection of the east line of said  
10 subdivision and a line 30 feet south of and parallel with  
11 the north line thereof; thence west along said parallel line  
12 313.31 feet to the true point of beginning; thence south 69°  
19' 05" west 216.67 feet; thence north 14° 15' 10" west to a  
13 line 30 feet south of and parallel with the north line of  
14 said subdivision; thence east along said parallel to the  
15 true point of beginning, (commonly known as King County Tax  
16 Account Parcel No. 252403-9048). Shown on LONGFELLOW CREEK  
17 GREENSPACE Map 2.

18 **DUWAMISH HEAD GREENSPACE:**

19 Acquired by Treasurer's Deed #37547, dated September 11, 1959,  
20 and recorded September 15, 1959, under King County Recording No.  
21 5080993. Acquisition authorized by Ordinance 88399, dated July 14,  
22 1959:

23 Open Space Parcel No. 108.9270 and RPAMIS Subject Parcel No. 5056  
24 (AKA 3199 31<sup>st</sup> Ave. S.W.): Lots 10, 11 and 12, Block 5 of Read's  
First Addition to the City of Seattle, recorded in Volume of  
Plats, page , in King County, Washington, (commonly known as King  
County Tax Account Parcel No. 132403-9006). Shown on DUWAMISH  
HEAD GREENSPACE Map 1.

Open Space Parcel No. 108.9280 and RPAMIS Subject Parcel No. 5056  
(AKA 3299 30th Ave. S.W.): Lots 1 and 2, Block 6 of Read's First  
Addition to the City of Seattle, recorded in Volume of Plats,  
page , in King County, Washington, (commonly known as King County  
Tax Account Parcel No. 132403-9006). Shown on DUWAMISH HEAD  
GREENSPACE Map 1.

1 Acquired by Treasurer's Deed #37617, dated October 20, 1959, and  
2 recorded October 30, 1959, under King County Recording No. 5097439.

3 Acquisition authorized by Ordinance 88399, dated July 14, 1959:

4 Open Space Parcel No. 108.9261 and RPAMIS Subject Parcel No. 5056  
5 (AKA 3198 S.W. City View Street): Portion of Government Lot 5 in  
6 Section 13, Township 24 North, Range 3 East W.M., lying north of  
7 City View Street, West of Read's First Addition and East of the  
8 Westerly margin of 34<sup>th</sup> Avenue Southwest produced North, less  
9 portion condemned in Ordinance 29063; EXCEPT the south 130 feet  
10 thereof as measured along the west line, in King County,  
11 Washington, (commonly known as King County Tax Account Parcel No.  
12 132403-9006). Shown on DUWAMISH HEAD GREENSPACE Map 1.

9 Section 2. The acceptance of a Warranty Deed from Pankratz  
10 Lumber Company, dated May 3, 1968, and recorded May 10, 1968, under  
11 King County Recording No. 6346518, for the following described real  
12 property located in West Duwamish Greenbelt is hereby ratified and  
13 confirmed.:

14 Open Space Parcel No. 109.9043 and RPAMIS Subject Parcel No. 817  
15 (AKA 4799 14th Ave. S.W.): Lots 33 and 34, Block 2, Goodspeed's  
16 Addition to West Seattle, recorded in Volume 3 of Plats, page 59,  
17 in King County, Washington, (commonly known as King County Tax  
18 Account Parcel No. 284020-0405). Shown on WEST DUWAMISH  
19 GREENBELT Map 2.

18 Section 3. This ordinance shall take effect and be in force  
19 thirty (30) days from and after its approval by the Mayor, but if not  
20 approved and returned by the Mayor within ten (10) days after  
21 presentation, it shall take effect as provided by Municipal Code  
22 Section 1.04.020.

23 PASSED by the City Council the <sup>10<sup>th</sup></sup> day of January <sup>2000</sup> ~~1999~~, and  
24 signed by me in open session in authentication of its passage this  
10<sup>th</sup> day of January, <sup>2000</sup> ~~1999~~.

1  
2  
3  
4  
5  
6  
7  
8  
9  
10  
11  
12  
13  
14  
15  
16  
17  
18  
19  
20  
21  
22  
23  
24

Margaret C. Hayes  
President \_\_\_\_\_ of the City Council.

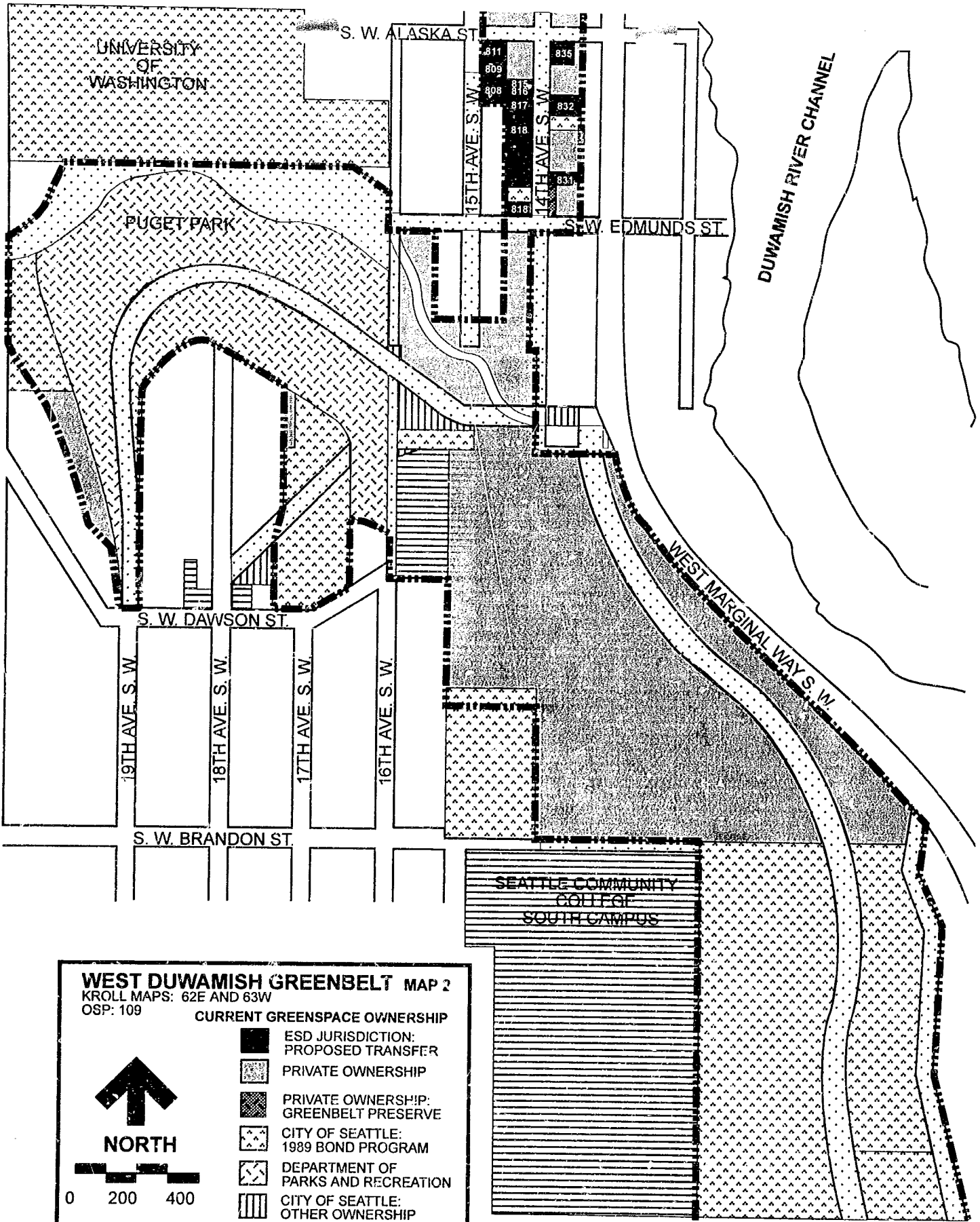
Approved by me this 18<sup>th</sup> day of January, ~~1999~~ <sup>2000</sup>.

Paul Schell  
Paul Schell, Mayor

Filed by me this 18 day of January, ~~1999~~ <sup>2000</sup>.

Judith E. Papp  
City Clerk

(SEAL)



**WEST DUWAMISH GREENBELT MAP 2**  
 KROLL MAPS: 62E AND 63W  
 OSP: 109

**CURRENT GREENSPACE OWNERSHIP**

- ESD JURISDICTION: PROPOSED TRANSFER
- PRIVATE OWNERSHIP
- PRIVATE OWNERSHIP: GREENBELT PRESERVE
- CITY OF SEATTLE: 1989 BOND PROGRAM
- DEPARTMENT OF PARKS AND RECREATION
- CITY OF SEATTLE: OTHER OWNERSHIP
- OTHER PUBLIC AGENCY
- UNDEVELOPED RIGHTS-OF-WAY

**NORTH**

0 200 400







REV: 3/1/97

IT IS DUE TO THE QUALITY OF THE DOCUMENT.

# WEST DUWAMISH GREENBELT

KROLL MAPS: 63W, 70W, AND 70E MAP 3  
OSP: 109

## CURRENT GREENSPACE OWNERSHIP

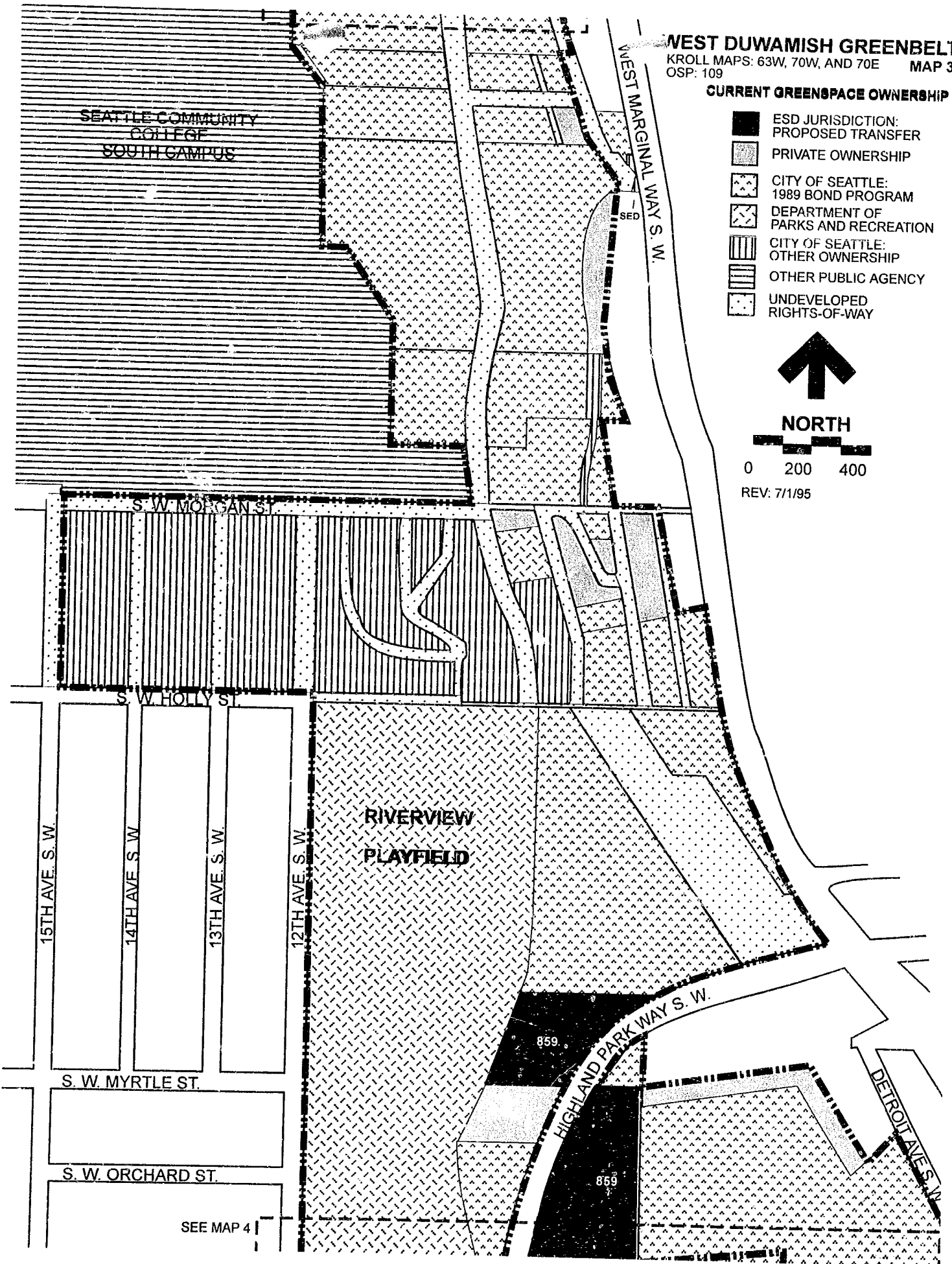
-  ESD JURISDICTION: PROPOSED TRANSFER
-  PRIVATE OWNERSHIP
-  CITY OF SEATTLE: 1989 BOND PROGRAM DEPARTMENT OF PARKS AND RECREATION
-  CITY OF SEATTLE: OTHER OWNERSHIP
-  OTHER PUBLIC AGENCY
-  UNDEVELOPED RIGHTS-OF-WAY



NORTH

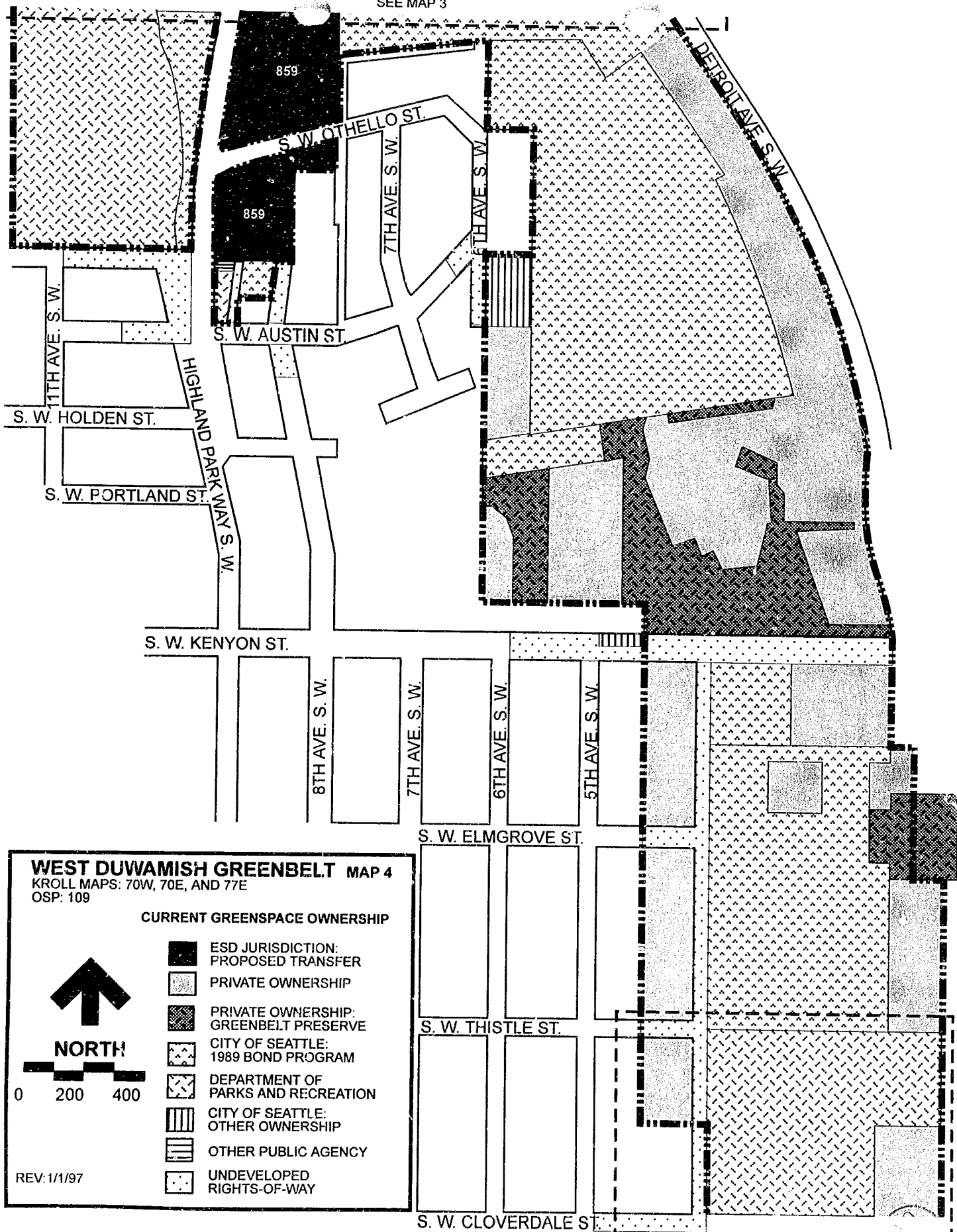
0 200 400

REV. 7/1/95



SEE MAP 4

SEE MAP 3



**WEST DUWAMISH GREENBELT MAP 4**  
 KROLL MAPS: 70W, 70E, AND 77E  
 OSP: 109

**CURRENT GREENSPACE OWNERSHIP**



**NORTH**

0 200 400

-  ESD JURISDICTION: PROPOSED TRANSFER
-  PRIVATE OWNERSHIP
-  PRIVATE OWNERSHIP: GREENBELT PRESERVE
-  CITY OF SEATTLE: 1989 BOND PROGRAM
-  DEPARTMENT OF PARKS AND RECREATION
-  CITY OF SEATTLE: OTHER OWNERSHIP
-  OTHER PUBLIC AGENCY
-  UNDEVELOPED RIGHTS-OF-WAY

REV: 1/1/97

SEE MAP 5