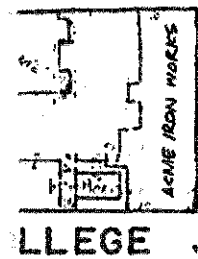
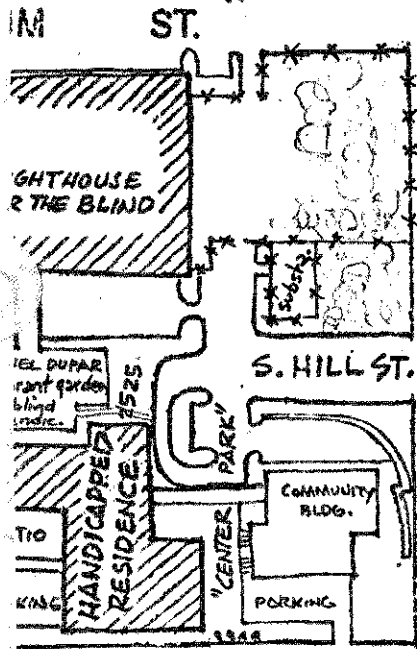


BRADNER P.G.
 1.9 Acres / Purch. from School Dist. 1971: \$5,200 = (1889 Plst. Dedic. - School purp.)

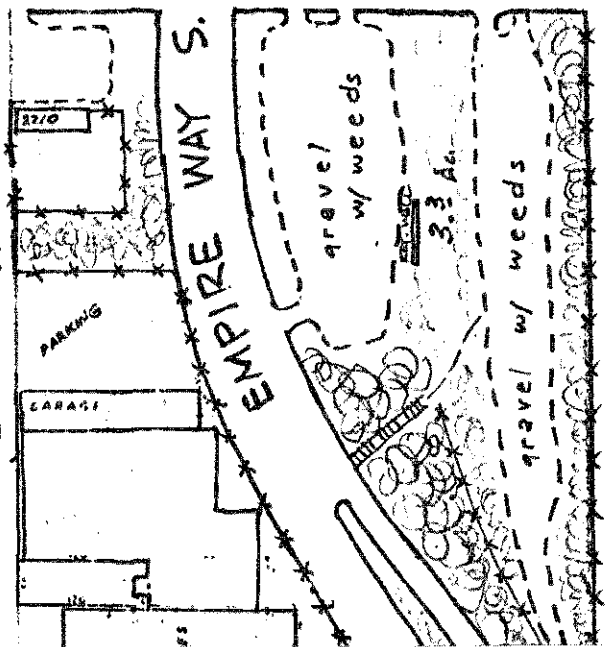
TENNIS CENTER
 5.5 Acres

Tract 1975: B.O.R. for perpetual use for park + recn. purp. (Stadium Home, Inc. 1975)

V. RED CROSS




26TH AVE. S.



EMPIRE WAY S.


S. HOLGATE ST.



28 AV. S.




28TH AV. S.



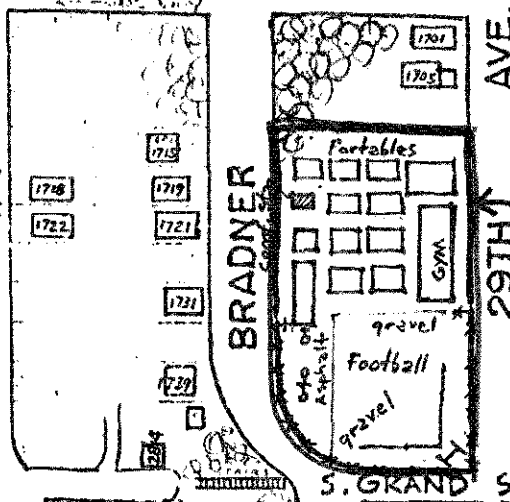
Named for Realtor

29TH AVE. S.

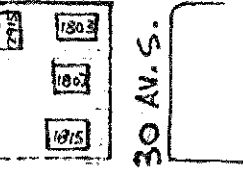


COLLEGE ST. PK.
 0.4 AC.
 Purch. 1970

S. MASSACHUSETTS ST.



29TH AV. S.



503

BRADNER P.G. is site of 1942 Quinsite (5th) - Bradner Housing Proj. Abandoned in 1953 it became a ballfield upon request of Councilman Chas. Carroll in 1955. BRADNER, Coe G., + McKnight were realtors of area 1890s.

BRADNER P.G.

112476