

**Seattle City Clerk's Office**

**Comptroller File**

**170917**

FILE NO. 170017

Petition

The United States of Am.

for

vacation of portions of East 67th St and Wood Avenue.

8/9/41 - B.P.C.

12/11/41 - six dates of hearing

9 who 11/10/41

11/18/41 granted prepared

FILED AUG 1 1941

W. C. THOMAS  
CITY COMMISSIONER AND RECEIVING CITY CLERK

BY *W. C. Thomas* DEPUTY

ACTION OF THE COUNCIL

TO STREETS & SEWERS

AUG 4 - 1941

TO

REPORT ADOPTED

REPORT ADOPTED

C. B. P. O.

RESOLUTION

GRANTED

NOV 24 1941

SPECIAL ORDER

### REPORT OF COMMITTEE

Mr. President:

Year

Streets & Sewers

Committee

to which was referred the within petition

would respectfully report that we have considered the same and respectfully recommend that the same be granted.

*Carroll*

CHAIRMAN

CHAIRMAN

*Rowell*

71498

*Mr. Royal*

THE CITY COUNCIL OF  
**THE CITY OF SEATTLE**  
514 COUNTY-CITY BUILDING  
November 18, 1941

**JOHN E. CARROLL**  
STREETS AND SEWERS

Mr. C. L. Wartelle  
City Engineer  
City of Seattle

Dear Sir:

I am forwarding herewith File No. 170917, Petition of U.S.A. for vacation of portions of E. 65th St. and 63rd Ave., N.E., with the request that you prepare the proper ordinance providing for the vacation.

We would like to have the file back as soon as possible, as it has to be signed before the Council meeting next Monday. It must go through the Council for final action at that time.

Yours very truly,

*John E. Carroll*  
John E. Carroll

Enc.

RESOLUTION NO. \_\_\_\_\_

A RESOLUTION providing for the hearing on the petition of the United States of America for the vacation of a portion of East 65th Street and 63rd Avenue Northeast.

WHEREAS, there has been filed with the City Council the petition of the United States of America (Comptroller's File No. 170917) asking for the vacation of East 65th Street from Sand Point Way to the east line of Lot 1, Block 2, Evergreen Addition to the City of Seattle, which is 177.5 feet, more or less, west of the center line of 65th Avenue Northeast, and, 63rd Avenue Northeast from East 64th Street to East 65th Street, which petition is signed by the owners of more than two-thirds of the property abutting on that portion of the streets therein sought to be vacated. Now, Therefore,

BE IT RESOLVED BY THE CITY COUNCIL OF THE CITY OF SEATTLE:

That Monday, the 17th day of November, 1941, at the hour of 2:00 o'clock, p.m. in the City Council Chambers in the County-City Building, Seattle, be and the same is hereby fixed as the time and place when and where said petition will be heard, and the City Clerk is directed to give due notice of such hearing in the manner provided by law.

ADOPTED by the City Council the 20th day of October, 1941, and signed by me in open session in authentication of its adoption this 20th day of October, 1941.

\_\_\_\_\_  
President \_\_\_\_\_ of the City Council

Filed by me this \_\_\_\_\_ day of \_\_\_\_\_, 1941

\_\_\_\_\_  
City Comptroller and ex-officio  
City Clerk

By \_\_\_\_\_  
Deputy Clerk

Date of first publication \_\_\_\_\_, 1941

\_\_\_\_\_  
City Comptroller and ex-officio  
City Clerk

By \_\_\_\_\_  
Deputy Clerk

# THE CITY OF SEATTLE

DEPARTMENT OF PUBLIC WORKS  
508 COUNTY-CITY BUILDING

G. W. ROBERGE, SECRETARY  
MAIN 6000 - LOCAL 438

October 9th 1941

Re: Council File #170917 -  
Petition of U.S. Naval Air Station  
for vacation of portions of  
East 65th St. and 63rd Ave. N.E.

Honorable Streets & Sewers Committee  
Seattle City Council

Gentlemen:

The above Council File is herewith returned, together with  
copy of report of our Street Vacation Committee thereon, dated  
October 8, 1941.

The Board at today's meeting concurred in this report and  
in accordance therewith it is recommended that the petition be granted.

Respectfully yours

BOARD OF PUBLIC WORKS

  
G.W. Roberge - Secy.

GWR:R  
CC :Mr. Will  
City Engineer  
Supt. of Lighting

October 9th 1941

Re: Council File #170917 -  
Petition of U.S. Naval Air Station  
for vacation of portions of  
East 65th St. and 63rd Ave. N.E.

Honorable Streets & Sewers Committee  
Seattle City Council

Gentlemen:

The above Council File is herewith returned, together with  
copy of report of our Street Vacation Committee thereon, dated  
October 8, 1941.

The Board at today's meeting concurred in this report and  
in accordance therewith it is recommended that the petition be granted.

Respectfully yours

BOARD OF PUBLIC WORKS

  
G.W. Roberge - Secy.

CHM:R  
CC Mr. Hill  
City Engineer  
Supt. of Lighting

October 8, 1941.

C. F. #170917 -

Honorable Board of Public Works  
Mr. Geo. W. Roberge, Secretary,  
City of Seattle



Gentlemen:

We are enclosing C. F. #170917, petition of the  
United States Naval Air Station for the vacation  
of --

portions of E. 65TH STREET and 63RD AVE. N.E.

together with report of Mr. C. G. Will, Supervising  
Senior Engineer, in this regard.

Your Committee respectfully recommends that this  
vacation be granted in conformity with Mr. Will's  
report under date of September 22, 1941.

Very truly yours,

A handwritten signature in cursive script that reads "C. L. Wartelle".

C. L. WARTELLE,  
CITY ENGINEER.

CLW/ACS  
ENC.


E. R. HOFFMAN,  
SUP'T., LIGHT DEP'T.

cc Mr. Hoffman

OFFICE OF THE CITY ENGINEER  
City of Seattle

September 22, 1941

Mr. C. L. Wartelle  
City Engineer  
Office



Dear Sir:

There is returned herewith Comptroller's File No. 170917, being the petition of the Commanding Officer of the United States Naval Air Station at Sand Point for the vacation of East 65th Street east of Sand Point Way, and 63rd Avenue Northeast between East 64th and East 65th Streets.

The frontage owned by the government is 94.1% of the total frontage on the streets sought to be vacated. The balance of the frontage is owned by the Seattle Housing Authority. Said Authority has advised that its property is accessible from other streets and that it has no objection to the requested vacation.

There is a common-user pole line in East 65th Street. There are no other utilities involved.

In view of the above, it is recommended that the petition be granted. We do not believe it necessary to retain utility rights, as the utility companies owning the pole line mentioned above have advised that arrangements will be made to remove the same.

Yours very truly,

C. G. WILL  
Supervising Senior Engineer

Attn file  
CGWjh

REPORT ON PETITION

Sept. 5 1941



File No. 170917

Vacation Improvement of E. 65th St et al

From Sand Point Way to E 10 of Blk 1 Evergreen Add.

By \_\_\_\_\_

Total Frontage 2584.95 Lin. Ft. Total Area ✓ Sq. Ft.

$\frac{2432.45}{2584.95} = 94.1\%$   
% of Frontage % of Area

Valid Signatures 94.1%

Incomplete Signatures

Invalid Signatures

King County

\_\_\_\_\_ % Limit of Assessment. . . . \$ \_\_\_\_\_

Maximum Rate . . . . . \$ \_\_\_\_\_

Approximate Rate for this Improvement . . . . \$ \_\_\_\_\_

Worked by AJS

Approved by [Signature]

Sand Point

U.S. Naval Air Station

E Incl  
Seattle City Lim


Sand Point  
EX-CON-181

E. 65th St.															E. 65th St.																																																																																																																																																																																																																																																																																																																																																																																																																																																																																																																																																																																																																																																																																																																																																																																																																																																																																																																																																																																																																																																																																																																																																																																																																																																																																																																																																																																						
1715	1721	1727	1733	1739	1745	1751	1757	1763	1769	1775	1781	1787	1793	1799	1805	1811	1817	1823	1829	1835	1841	1847	1853	1859	1865	1871	1877	1883	1889	1895	1901	1907	1913	1919	1925	1931	1937	1943	1949	1955	1961	1967	1973	1979	1985	1991	1997	2003	2009	2015	2021	2027	2033	2039	2045	2051	2057	2063	2069	2075	2081	2087	2093	2099	2105	2111	2117	2123	2129	2135	2141	2147	2153	2159	2165	2171	2177	2183	2189	2195	2201	2207	2213	2219	2225	2231	2237	2243	2249	2255	2261	2267	2273	2279	2285	2291	2297	2303	2309	2315	2321	2327	2333	2339	2345	2351	2357	2363	2369	2375	2381	2387	2393	2399	2405	2411	2417	2423	2429	2435	2441	2447	2453	2459	2465	2471	2477	2483	2489	2495	2501	2507	2513	2519	2525	2531	2537	2543	2549	2555	2561	2567	2573	2579	2585	2591	2597	2603	2609	2615	2621	2627	2633	2639	2645	2651	2657	2663	2669	2675	2681	2687	2693	2699	2705	2711	2717	2723	2729	2735	2741	2747	2753	2759	2765	2771	2777	2783	2789	2795	2801	2807	2813	2819	2825	2831	2837	2843	2849	2855	2861	2867	2873	2879	2885	2891	2897	2903	2909	2915	2921	2927	2933	2939	2945	2951	2957	2963	2969	2975	2981	2987	2993	2999	3005	3011	3017	3023	3029	3035	3041	3047	3053	3059	3065	3071	3077	3083	3089	3095	3101	3107	3113	3119	3125	3131	3137	3143	3149	3155	3161	3167	3173	3179	3185	3191	3197	3203	3209	3215	3221	3227	3233	3239	3245	3251	3257	3263	3269	3275	3281	3287	3293	3299	3305	3311	3317	3323	3329	3335	3341	3347	3353	3359	3365	3371	3377	3383	3389	3395	3401	3407	3413	3419	3425	3431	3437	3443	3449	3455	3461	3467	3473	3479	3485	3491	3497	3503	3509	3515	3521	3527	3533	3539	3545	3551	3557	3563	3569	3575	3581	3587	3593	3599	3605	3611	3617	3623	3629	3635	3641	3647	3653	3659	3665	3671	3677	3683	3689	3695	3701	3707	3713	3719	3725	3731	3737	3743	3749	3755	3761	3767	3773	3779	3785	3791	3797	3803	3809	3815	3821	3827	3833	3839	3845	3851	3857	3863	3869	3875	3881	3887	3893	3899	3905	3911	3917	3923	3929	3935	3941	3947	3953	3959	3965	3971	3977	3983	3989	3995	4001	4007	4013	4019	4025	4031	4037	4043	4049	4055	4061	4067	4073	4079	4085	4091	4097	4103	4109	4115	4121	4127	4133	4139	4145	4151	4157	4163	4169	4175	4181	4187	4193	4199	4205	4211	4217	4223	4229	4235	4241	4247	4253	4259	4265	4271	4277	4283	4289	4295	4301	4307	4313	4319	4325	4331	4337	4343	4349	4355	4361	4367	4373	4379	4385	4391	4397	4403	4409	4415	4421	4427	4433	4439	4445	4451	4457	4463	4469	4475	4481	4487	4493	4499	4505	4511	4517	4523	4529	4535	4541	4547	4553	4559	4565	4571	4577	4583	4589	4595	4601	4607	4613	4619	4625	4631	4637	4643	4649	4655	4661	4667	4673	4679	4685	4691	4697	4703	4709	4715	4721	4727	4733	4739	4745	4751	4757	4763	4769	4775	4781	4787	4793	4799	4805	4811	4817	4823	4829	4835	4841	4847	4853	4859	4865	4871	4877	4883	4889	4895	4901	4907	4913	4919	4925	4931	4937	4943	4949	4955	4961	4967	4973	4979	4985	4991	4997	5003	5009	5015	5021	5027	5033	5039	5045	5051	5057	5063	5069	5075	5081	5087	5093	5099	5105	5111	5117	5123	5129	5135	5141	5147	5153	5159	5165	5171	5177	5183	5189	5195	5201	5207	5213	5219	5225	5231	5237	5243	5249	5255	5261	5267	5273	5279	5285	5291	5297	5303	5309	5315	5321	5327	5333	5339	5345	5351	5357	5363	5369	5375	5381	5387	5393	5399	5405	5411	5417	5423	5429	5435	5441	5447	5453	5459	5465	5471	5477	5483	5489	5495	5501	5507	5513	5519	5525	5531	5537	5543	5549	5555	5561	5567	5573	5579	5585	5591	5597	5603	5609	5615	5621	5627	5633	5639	5645	5651	5657	5663	5669	5675	5681	5687	5693	5699	5705	5711	5717	5723	5729	5735	5741	5747	5753	5759	5765	5771	5777	5783	5789	5795	5801	5807	5813	5819	5825	5831	5837	5843	5849	5855	5861	5867	5873	5879	5885	5891	5897	5903	5909	5915	5921	5927	5933	5939	5945	5951	5957	5963	5969	5975	5981	5987	5993	5999	6005	6011	6017	6023	6029	6035	6041	6047	6053	6059	6065	6071	6077	6083	6089	6095	6101	6107	6113	6119	6125	6131	6137	6143	6149	6155	6161	6167	6173	6179	6185	6191	6197	6203	6209	6215	6221	6227	6233	6239	6245	6251	6257	6263	6269	6275	6281	6287	6293	6299	6305	6311	6317	6323	6329	6335	6341	6347	6353	6359	6365	6371	6377	6383	6389	6395	6401	6407	6413	6419	6425	6431	6437	6443	6449	6455	6461	6467	6473	6479	6485	6491	6497	6503	6509	6515	6521	6527	6533	6539	6545	6551	6557	6563	6569	6575	6581	6587	6593	6599	6605	6611	6617	6623	6629	6635	6641	6647	6653	6659	6665	6671	6677	6683	6689	6695	6701	6707	6713	6719	6725	6731	6737	6743	6749	6755	6761	6767	6773	6779	6785	6791	6797	6803	6809	6815	6821	6827	6833	6839	6845	6851	6857	6863	6869	6875	6881	6887	6893	6899	6905	6911	6917	6923	6929	6935	6941	6947	6953	6959	6965	6971	6977	6983	6989	6995	7001	7007	7013	7019	7025	7031	7037	7043	7049	7055	7061	7067	7073	7079	7085	7091	7097	7103	7109	7115	7121	7127	7133	7139	7145	7151	7157	7163	7169	7175	7181	7187	7193	7199	7205	7211	7217	7223	7229	7235	7241	7247	7253	7259	7265	7271	7277	7283	7289	7295	7301	7307	7313	7319	7325	7331	7337	7343	7349	7355	7361	7367	7373	7379	7385	7391	7397	7403	7409	7415	7421	7427	7433	7439	7445	7451	7457	7463	7469	7475	7481	7487	7493	7499	7505	7511	7517	7523	7529	7535	7541	7547	7553	7559	7565	7571	7577	7583	7589	7595	7601	7607	7613	7619	7625	7631	7637	7643	7649	7655	7661	7667	7673	7679	7685	7691	7697	7703	7709	7715	7721	7727	7733	7739	7745	7751	7757	7763	7769	7775	7781	7787	7793	7799	7805	7811	7817	7823	7829	7835	7841	7847	7853	7859	7865	7871	7877	7883	7889	7895	7901	7907	7913	7919	7925	7931	7937	7943	7949	7955	7961	7967	7973	7979	7985	7991	7997	8003	8009	8015	8021	8027	8033	8039	8045	8051	8057	8063	8069	8075	8081	8087	8093	8099	8105	8111	8117	8123	8129	8135	8141	8147	8153	8159	8165	8171	8177	8183	8189	8195	8201	8207	8213	8219	8225	8231	8237	8243	8249	8255	8261	8267	8273	8279	8285	8291	8297	8303	8309	8315	8321	8327	8333	8339	8345	8351	8357	8363	8369	8375	8381	8387	8393	8399	8405	8411	8417	8423	8429	8435	8441	8447	8453	8459	8465	8471	8477	8483	8489	8495	8501	8507	8513	8519	8525	8531	8537	8543	8549	8555	8561	8567	8573	8579	8585	8591	8597	8603	8609	8615	8621	8627	8633	8639	8645	8651	8657	8663	8669	8675	8681	8687	8693	8699	8705	8711	8717	8723	8729	8735	8741	8747	8753	8759	8765	8771	8777	8783	8789	8795	8801	8807	8813	8819	8825	8831	8837	8843	8849	8855	8861	8867	8873	8879	8885	8891	8897	8903	8909	8915	8921	8927	8933	8939	8945	8951	8957	8963	8969	8975	8981	8987	8993	8999	9005	9011	9017	9023	9029	9035	9041	9047	9053	9059	9065	9071	9077	9083	9089	9095	9101	9107	9113	9119	9125	9131	9137	9143	9149	9155	9161	9167	9173	9179	9185	9191	9197	9203	9209	9215	9221	9227	9233	9239	9245	9251	9257	9263	9269	9275	9281	9287	9293	9299	9305	9311	9317	9323	9329	9335	9341	9347	9353	9359	9365	9371	9377	9383	9389	9395	9401	9407	9413	9419	9425	9431	9437	9443	9449	9455	9461	9467	9473	9479	9485	9491	9497	9503	9509	9515	9521	9527	9533	9539	9545	9551	9557	9563	9569	9575	9581	9587	9593	9599	9605	9611	9617	9623	9629	9635	9641	9647	9653	9659	9665	9671	9677	9683	9689	9695	9701	9707	9713	9719	9725	9731	9737	9743	9749	9755	9761	9767	9773	9779	9785	9791	9797	9803	

Sand Point

U.S. Naval Air Station

E In lot 1 Blk 2 Evergreen Add  
Seattle City Limits



EXMH EX 8" PS EXMH  
 to sewage Treatment plant

**MORE'S ADD.**  
 Vol. 52-10

**SAND POINT HOMES**

Being a Replat of Blks 142 and 17 to 24 Inc. Evergreen Add. Seattle  
 ADD. VOL. 12-66 of Seattle

**EVERGREEN**

*Radford Drive*  
*Housing*

Authority of City of Seattle

**MAP OF PROPERTY COVERED BY**  
 VACATION PETITION NO. 170917  
 VALID SIGNATURES SHOWN 5  
 INVALID SIGNATURES SHOWN 0  
 PETITION DENIED \_\_\_\_\_  
 VACATED BY ORDINANCE NO. \_\_\_\_\_  
 MISCELLANEOUS ORDINANCES VOL. \_\_\_\_\_  
 UTILITY RIGHTS \_\_\_\_\_  
 MADE BY AJS CHECKED BY \_\_\_\_\_ DATE 8-11-41

Seattle Housing Auth.

177.5 to E 65th Avenue

RECEIVED  
OCT 9 - 1941  
MEMPHIS  
Board of Public Works

August 4, 1941

Board of Public Works  
City of Seattle

Gentlemen:

I am forwarding herewith File No. 170917, being petition of U.S.A. for vacation of portions of E. 65th St. and 63rd N. E., with the request that you return same with your report and recommendation thereon.

Very truly yours,

John E. Carroll, Chm.  
Sts. & Sewers Committee.

Enc.


NA13/N1-13

1930

U. S. NAVAL AIR STATION  
SEATTLE, WASHINGTON

30 JUL 1941

NEK:hk



The Honorable City Council  
County - City Building  
Seattle, Washington

Gentlemen:

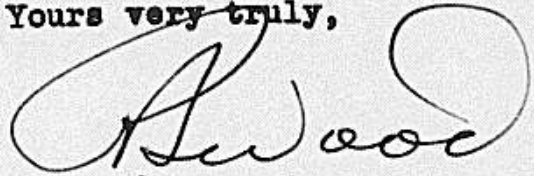
The United States of America, being the owner of the property abutting both sides of that portion of East 65th Street and 63d Avenue North East herein sought to be vacated, petitions your honorable body to vacate:

First: East 65th Street from Sandpoint Way to the East line of lot 1, Block 2, Evergreen Addition to the City of Seattle, which is 177.5 feet, more or less, West of center line of 65th Avenue North East.

Second: 63rd Avenue North East from East 64th Street to East 65th Street.

It is further submitted that the portion of these streets for which vacation is petitioned are terminal ends of these streets and do not lead to property other than the Naval Air Station, Seattle, Wn.

Yours very truly,



RALPH WOOD,  
CAPTAIN,  
U. S. NAVY,  
COMMANDING

1023/10-19  
1930

U. S. NAVAL AIR STATION  
SEATTLE, WASHINGTON

NEK:hr

30 JUL 1941

The Honorable City Council  
City - City Building  
Seattle, Washington

Sir:

The United States of America, being the owner of the property abutting both sides of that portion of East 69th Street and 69th Avenue North East herein sought to be vacated, petitions your honorable body to vacate:

First: East 69th Street from Southgate Way to the East line of lot 1, Block 4, Thompson Addition to the City of Seattle, which is 277.3 feet, more or less, West of center line of 69th Avenue North East.

Second: 69th Avenue North East from East 69th Street to East 69th Street.

It is further submitted that the portions of these streets for which vacation is petitioned are bounded only on these streets and do not lead to property other than the Naval Air Station, Seattle, Wa.

Yours very truly,

RALEIGH WOOD,  
CAPTAIN,  
U. S. NAVY,  
COMMANDING