

Seattle City Clerk's Office

Comptroller File

132066

NOTICE: IF THE DOCUMENT IN THIS FRAME IS LESS CLEAR THAN THIS NOTICE
IT IS DUE TO THE QUALITY OF THE DOCUMENT.

FILE NO. 132066

Petition
OF

Board Park Commissioners

For vacation of portions of certain

streets in Frink Park.

34th Ave J et al

FILED JUL 16 1931

BY

ADDRESS

H. W. CARROLL
CITY COMPTROLLER AND EX OFFICIO CITY CLERK

BY *C.M.H.* DEPUTY

ACTION OF THE COUNCIL

REFERRED TO

JUL 20 1931

REFERRED TO

STREETS & SEWERS.

REPORTED

REPORT ADOPTED

REPORTED

REPORT ADOPTED

REF. FOR ORD.

C. B. ORD.

SEP 21 1931

DISPOSITION
GRANTED

REPORT OF COMMITTEE

Mr. President:

Your STREETS & SEWERS Committee

to which was referred the within PETITION

would respectfully report that we have considered the same and respectfully recommend that it be granted

SEP 17 1931

CHAIRMAN

CHAIRMAN

James Carroll
Frank Lamb
Scavotto
Cum

NOTICE: IF THE DOCUMENT IN THIS FRAME IS LESS CLEAR THAN THIS NOTICE IT IS DUE TO THE QUALITY OF THE DOCUMENT.

Yesler Way

375.79

51

YESLERS

800.61

52

THIRD ADD. 6-402

Decided to City of Seattle Ord 23125

Main St.

51

Decided to City of Seattle Ord 18940

Jackson St.

FRINK PLACE

Est. by Ord. 52685

FRINK

Decided Ord.

PARK

15243 & 22992

Est. Asphalt Pkt.

BURKE	
1	2
60	



Jackson St.

BURKES 2nd ADD.

52

1	2	3	4	5	6
---	---	---	---	---	---

53

1	2	3	4	5	6	7
---	---	---	---	---	---	---

34th Ave. S.

Decided to City of Seattle Ord 25003

15th St.

48

Lane St.

PARK

15243 & 22992

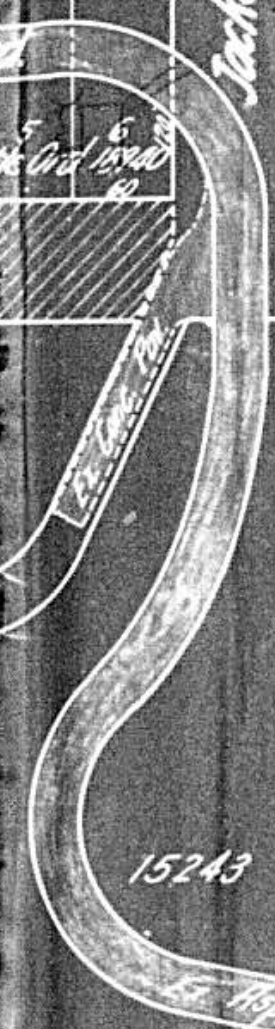
33rd Ave. S.

FILE 132066

Valid Sigs. ✓

Invalid

Vacated by Ord. ✓



Ord 13940

15th St.

St. Raphael Pl.



REPORT ON PETITION

File No. 132066
Improvement of Vacation 34" Cur Setback
from _____ to _____
by _____

Total Frontage _____ Lin.Ft. Total Area _____ Sq.Ft.
% of Frontage % of Area

Valid Signatures 100%
Incomplete Signatures 0
Invalid Signatures 0

_____% Limit of Assessment \$ _____
Maximum Rate \$ _____
Approximate Rate for this Improvement \$ _____

Worked by G
Approved by _____

NOTICE: IF THE DOCUMENT IN THIS FRAME IS LESS CLEAR THAN THIS NOTICE IT IS DUE TO THE QUALITY OF THE DOCUMENT.

CITY OF SEATTLE

MEMORANDUM OF PROPOSED STREET VACATION

Notice is hereby given that the Petition of the Board of Park Commissioners, (File No. 132066) for the vacation of the following streets:

34th AVE. SOUTH, from the north line of Main St. to a line described as follows: Beginning at the intersection of the north line of Jackson St. with the East line of 34th Ave. S.; thence west along said north line produced to an intersection with the northeasterly line of Frink Place produced; thence northwesterly along said northeasterly line to the west line of 34th Ave. S.;

MAIN STREET, from the east line of 34th Ave. S. to the center line produced north of Block 51, Burke's 2nd Addition;

KING STREET, from the west line of 34th Ave. S. to a line drawn diagonally from the southeast corner to the northwest corner of Block 49, Burke's 2nd Add. and produced northwesterly to the north line of King St.;

has been set for hearing before the City Council on Monday, Sept. 14, 1931, at two o'clock P.M.

Protests against this vacation will be heard before the Streets & Sewers Committee on THURSDAY, SEPT. 17, 1931, at two o'clock P. M., in the Council Chamber of the County-City Building.

STREETS & SEWERS COMMITTEE

CM

NOTICE: IF THE DOCUMENT IN THIS FRAME IS LESS CLEAR THAN THIS NOTICE IT IS DUE TO THE QUALITY OF THE DOCUMENT.

Enables

RESOLUTION NO.

RESOLUTION providing for hearing on the petition of the Board of Park Commissioners for the vacation of portions of 34th Avenue South, et al.

Whereas, there has been filed with the City Council the petition of the Board of Park Commissioners (File No. 132066) asking for the vacation of portions of 34th Avenue South, et al., as therein fully described;

Now Therefore,

BE IT RESOLVED BY THE CITY COUNCIL OF THE CITY OF SEATTLE:

That Monday, the 14th day of September, 1931, at the hour of two o'clock p.m., in the City Council Chamber in the County-City Building, Seattle, Washington, be and the same is hereby fixed as the time and place when and where said petition will be heard, and the City Clerk is directed to give due notice of such hearing in the manner provided by law.

Passed the City Council the 17th day of August, 1931, and signed by me in open session in authentication of its passage this 17th day of August, 1931.

President of the City Council.

Filed the 17th day of August, 1931.

City Comptroller and ex-officio City Clerk.

NOTICE: IF THE DOCUMENT IN THIS FRAME IS LESS CLEAR THAN THIS NOTICE IT IS DUE TO THE QUALITY OF THE DOCUMENT.

Comment of the members of the Board of Public Works composing the standing committee on the petition for vacation of

Portions of certain streets in Frank Park

Council File No. 132066

Department	Name	Date Received	Comment	Date Forwarded
Supt. Streets				
Acting Supt. Utilities	<u>A. E. Pines</u>	<u>AUG - 3 1931</u>	<u>See below</u>	<u>AUG - 4 1931</u>
Supt. Light				

Please make comments and return to the City Engineer.

Additional Comments:

8-4-31

City Light to use Main Street to surround Street
Light at Main St. & Lake Washington Blvd.
E. H.

E. H.

NOTICE: IF THE DOCUMENT IN THIS FRAME IS LESS CLEAR THAN THIS NOTICE IT IS DUE TO THE QUALITY OF THE DOCUMENT.

DEPARTMENT OF PUBLIC WORKS
THE CITY OF SEATTLE
ROOM 234 COUNTY-CITY BUILDING

August 7, 1931.

Re: File No. 132066, petition of
Board Park Commissioners for
vacation of portions of certain
streets in Frink Park.

Hon. Mayor and Streets & Sewers Committee ✓
of the City Council.

Gentlemen:

Herewith the above petition, inviting attention to
report of Assistant Engineer, L. R. Andrews, dated 8/5/31.

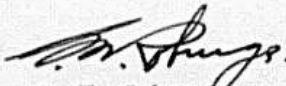
The Board respectfully recommends that this petition
be granted provided ordinance be passed validating the signature
of Mr. E. R. Hoffman, Park Engineer.

Respectfully,

BOARD OF PUBLIC WORKS

jhs

cc - City Engr
Supt Street
E K LeBlond
Miss Davis


G. W. Roberge
Secretary

NOTICE: IF THE DOCUMENT IN THIS FRAME IS LESS CLEAR THAN THIS NOTICE
IT IS DUE TO THE QUALITY OF THE DOCUMENT.

Council File No. 132066-

August 6, 1931.

Honorable Board of Public Works,
Seattle, Washington.

Gentlemen:

Referring to Council File No. 132066, same being petition of the Board of Park Commissioners for the vacation of certain streets in Frink Park, we beg to enclose report of Mr. L. R. Andrews, Assistant Engineer, to which we direct your attention.

Your Committee recommends that this petition be granted, provided ordinance be passed validating the signature of Mr. E. R. Hoffman, Park Engineer.

Yours respectfully,

D. W. McMORRIS,
City Engineer,

H. W. DALL,
Supt. of Streets & Sewers,

A. E. PIERCE,
Acting Supt. of Public Utilities,

J. D. ROSS,
Supt. of Lighting.

D

Encls.

NOTICE: IF THE DOCUMENT IN THIS FRAME IS LESS CLEAR THAN THIS NOTICE IT IS DUE TO THE QUALITY OF THE DOCUMENT.

OFFICE OF CITY ENGINEER

Seattle August 5 1931

Mr. D. W. McMorris
City Engineer

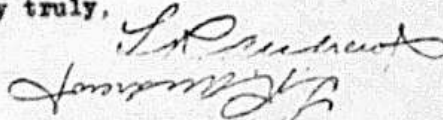
Dear Sir:

Herewith is file No. 132066, which is a petition of the Board of Park Commissioners for the vacation of certain streets in Frink Park.

The Park Board requests the vacation of certain portions of King Street, Main Street, and 34th Avenue South, lying within the limits of Frink Park.

The location and grades on these streets are such that for street purposes they are of no benefit to the general public nor to the property owners living in the vicinity. I therefore see no reason why the petition should not be granted.

Yours very truly,


Assistant Engineer


LRA-w

NOTICE: IF THE DOCUMENT IN THIS FRAME IS LESS CLEAR THAN THIS NOTICE IT IS DUE TO THE QUALITY OF THE DOCUMENT.

The City of Seattle
Washington
Department of Parks

July 14, 1931

Honorable City Council,
County-City Building,
Seattle.



Gentlemen:

The City of Seattle Park Department owns all of the property on both sides of the following portions of certain streets, and respectfully requests that said parts of streets be vacated:

1. Thirtyfourth Avenue, South, from the north line of *Main St to a line d.a.f. Beg at intersection of N line of Jackson St. with E line of 34th Ave S; thence W along said N line produced to intersection with NE 1/4 line of Frink Place produced; th NW 1/4 along NE 1/4 line to W 1/4 of 34th Ave S.*
2. Main Street, from the east line of 34th Avenue, South, to center line, produced north, of Block 51, Burke's Second Addition to the City of Seattle.
3. King Street, from the west line of 34th Avenue, South, to line drawn diagonally from the southeast corner to the northwest corner of Block 48, Burke's Second Addition, and produced northwesterly to the north line of King Street.

Thanking you for your co-operation, we
are,

Respectfully,

BOARD OF PARK COMMISSIONERS.

By

A handwritten signature in cursive script, appearing to read "E. R. Hoffman".

E. R. Hoffman,
Park Engineer.

ERH-EBP

NOTICE: IF THE DOCUMENT IN THIS FRAME IS LESS CLEAR THAN THIS NOTICE
IT IS DUE TO THE QUALITY OF THE DOCUMENT.