

Public Hearing  
North Rainier Urban Village  
Land Use Recommendations

**May 1, 2014**



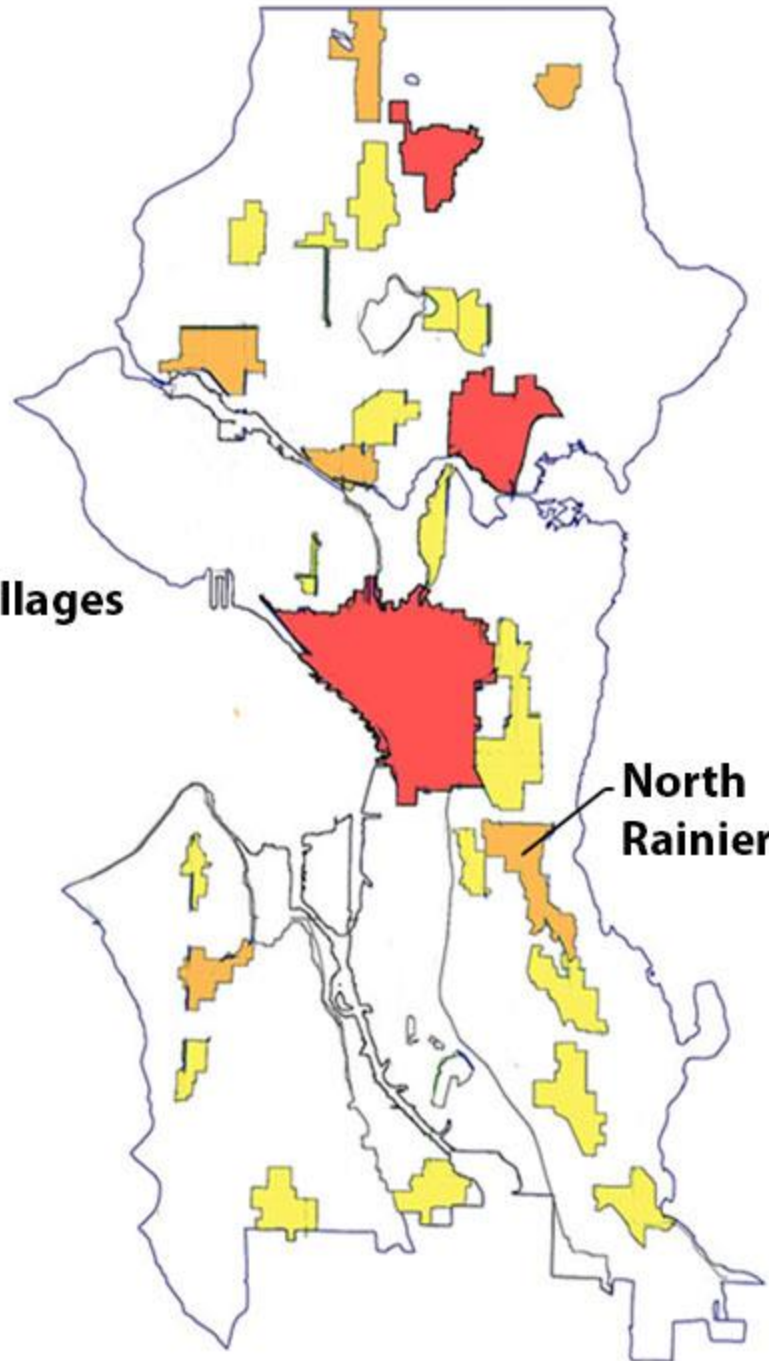
**Urban Centers**



**Hub Urban Villages**



**Residential Urban Villages**

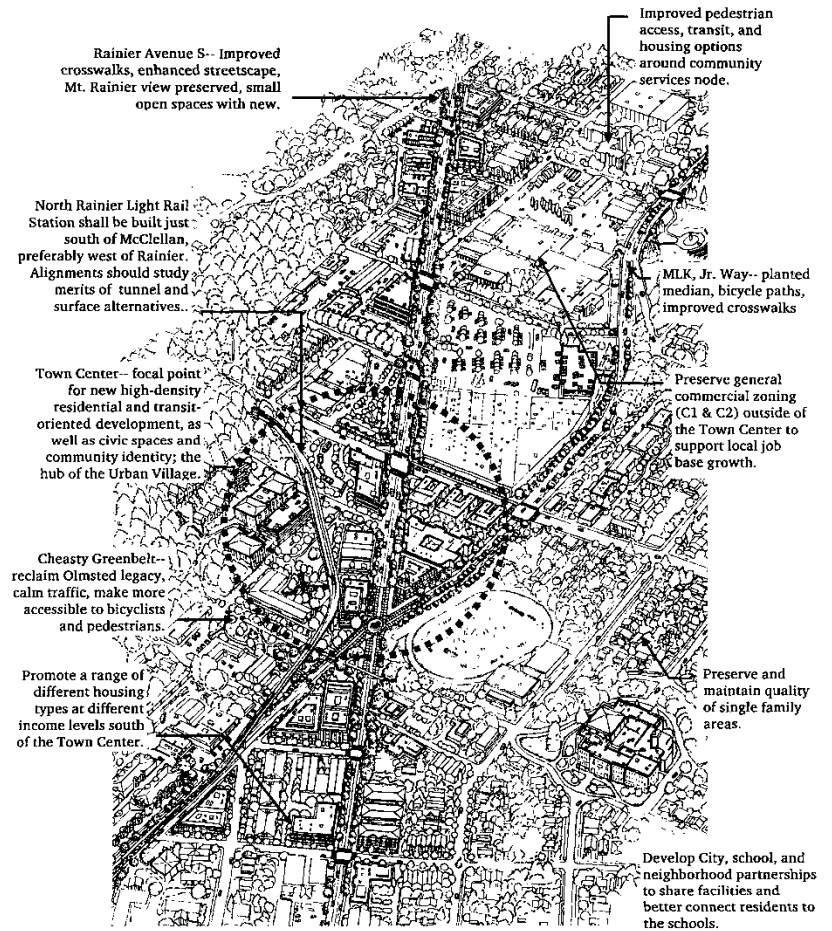


**North  
Rainier**

# NORTH RAINIER Neighborhood Plan

February 1999

Figure 3 - Illustrative Vision of the Future North Rainier Neighborhood



# North Rainier Neighborhood Plan 1999



North Rainier 2009





September 2009 Open House



## Planning Outreach and Engagement Liaisons





December 2009

# North Rainier

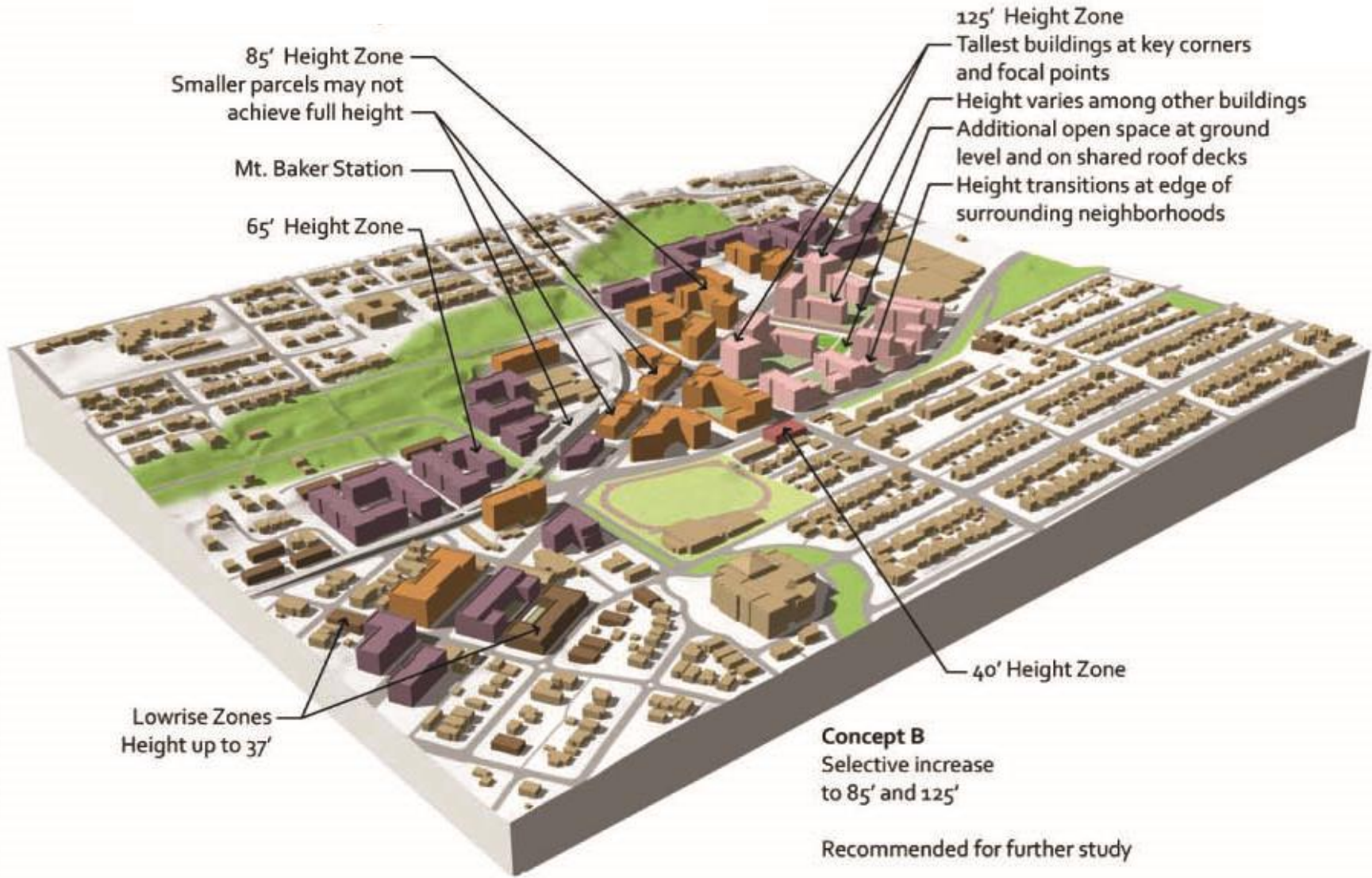
NEIGHBORHOOD PLAN UPDATE



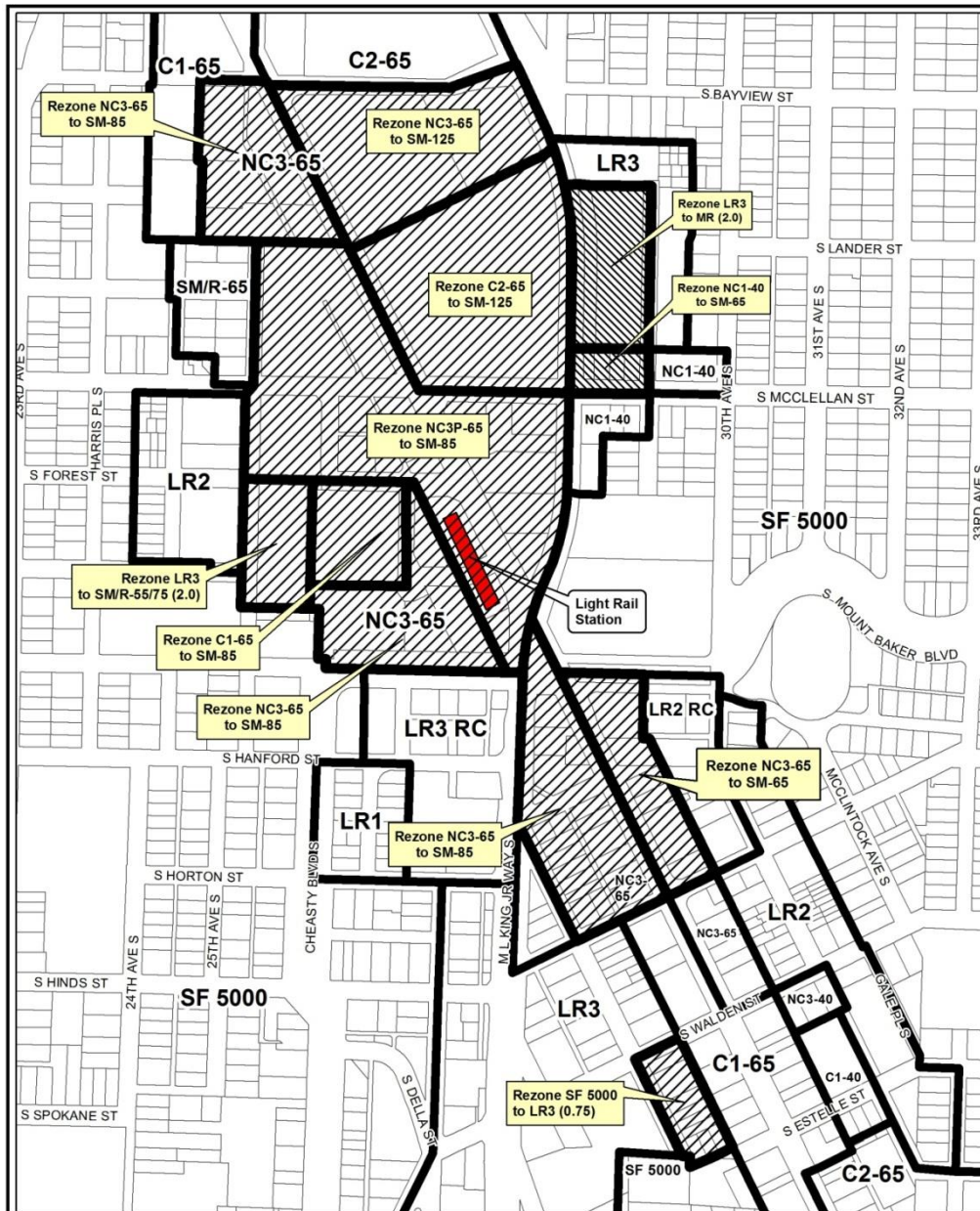
## Recommendations to City Council



Goals, Policies and Strategies  
to Achieve the North Rainier  
Neighborhood Vision

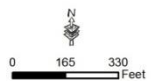






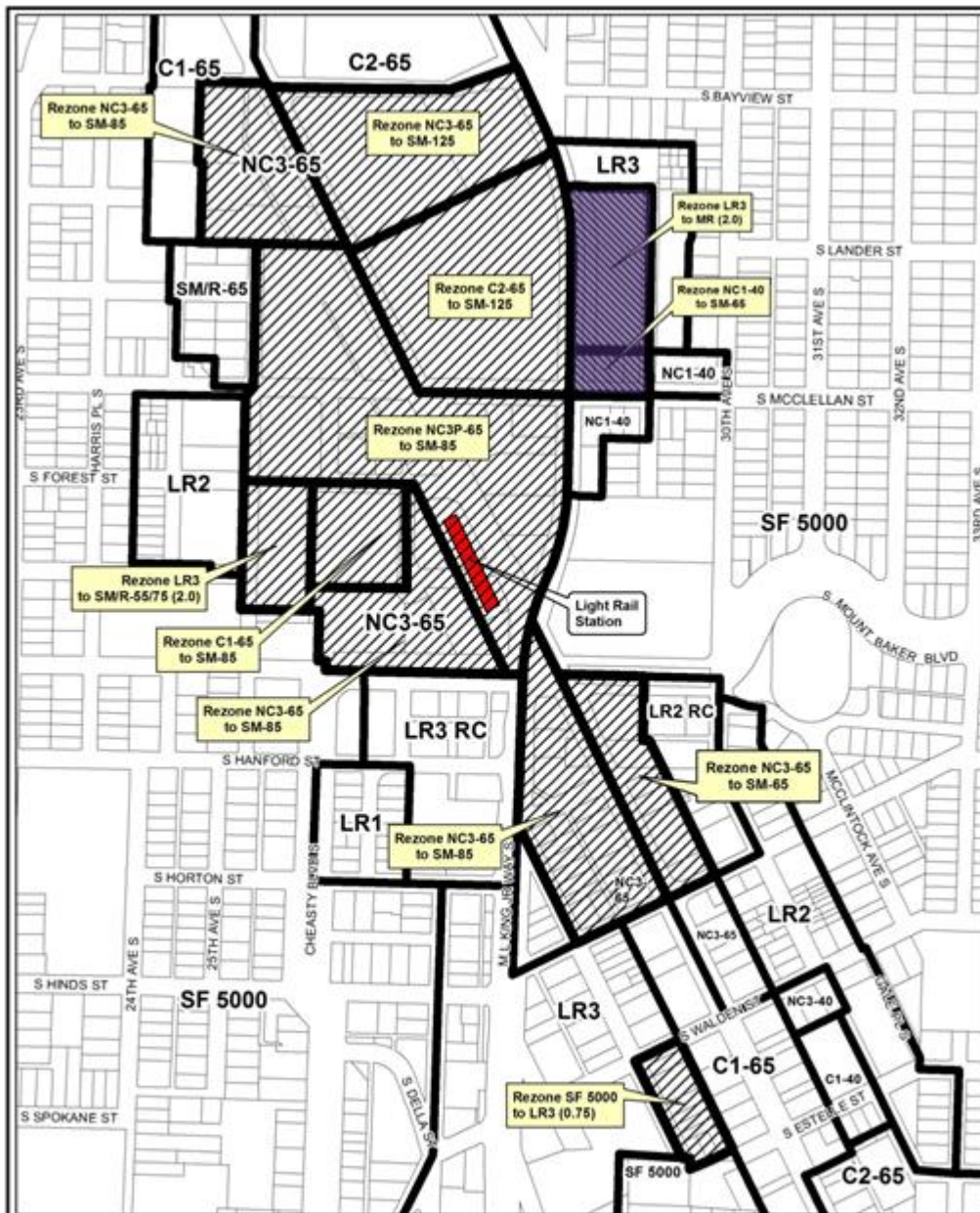
**North Rainier  
Mount Baker  
Rezone**

 Rezone Area  
 Additional Rezone Area




No warranties of any sort, including accuracy, fitness, or merchantability accompany this product.

Copyright 2014, All Rights Reserved, City of Seattle  
Prepared February 4, 2014 by DPD-GIS



**North Rainier  
Mount Baker  
Rezone**

 Rezone Area  
 Additional Rezone Area



No warranties of any sort, including accuracy, fitness, or merchantability accompany this product.  
 Copyright 2014, All Rights Reserved, City of Seattle  
 Prepared February 4, 2014 by DPD-GIS

# MOUNT BAKER TOWN CENTER

## Urban Design Framework



October 2011





# Seattle Design Guidelines



DESIGN  
REVIEW



Thank you.

For more information visit the DPD website:

[www.seattle.gov/dpd/cityplanning/completenesslist/northrainier/whatwhy/default.htm](http://www.seattle.gov/dpd/cityplanning/completenesslist/northrainier/whatwhy/default.htm)